




Deakin

The ABS provides detailed statistics for every Commonwealth Electorate. The date of the next Census of Population and Housing is 9 August 2016, with results available from mid-2017.

	Population (ERP*)	149,846
	Male	49%
	Female	51%
	Median age (years)	39.2
	Average household size (2011 Census)	2.5
	No. of private dwellings (2011 Census)	55,654
	Median weekly household income	\$1,293
	Median monthly mortgage repayments	\$1,800
	Median weekly rent	\$300
	Dwellings with no motor vehicles	7%

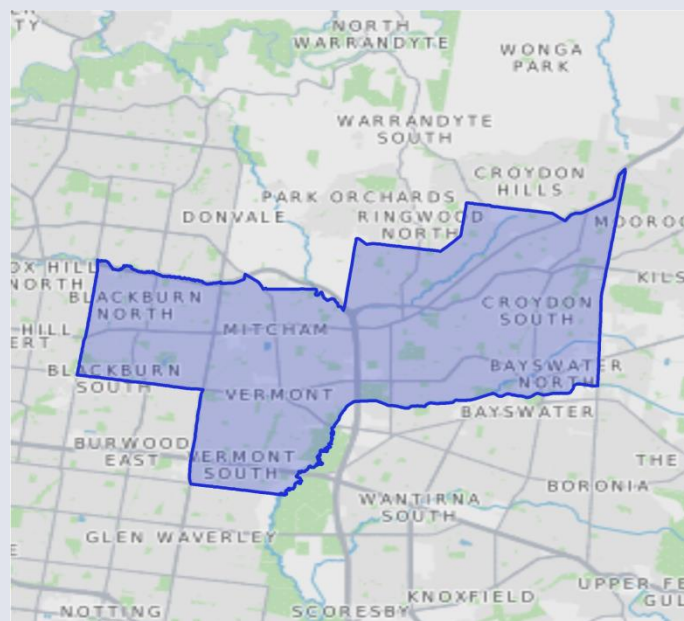
Occupation (2011 Census) %

Employed people aged 15 years and over

Professionals	26.7
Clerical and administrative workers	16.2
Technicians and trade workers	13.4
Managers	12.2
Sales workers	9.8
Community and personal service workers	9.1
Labourers	6.8
Machinery operators and drivers	4.0

Tenure (2011 Census) %

Owned outright	37.9
Owned with a mortgage	36.4
Rented	22.9



Sources: Australian Electoral Commission 2016, MapData Services

Employment (2011 Census) %

Of people who reported being in the labour force, aged 15 years and over

Worked full-time	59.2
Worked part-time	30.9
Away from work (e.g. holidays, paid leave)	5.4
Unemployed	4.4

People characteristics (2011 Census) %

Aboriginal and Torres Strait Islander	0.3
Born in Australia	72.5
Born overseas	27.5

*ERP (estimated resident population) is for 2015. The latest available age and sex breakdowns are based on 2014 ERP.

The 2016 Commonwealth Electoral Division (CED) boundaries are provided by the Australian Electoral Commission.

ABS 2011 Census of Population and Housing data and ERP data are based on 2011 Australian Statistical Geography Standard boundaries that closely approximate the new CED boundaries.