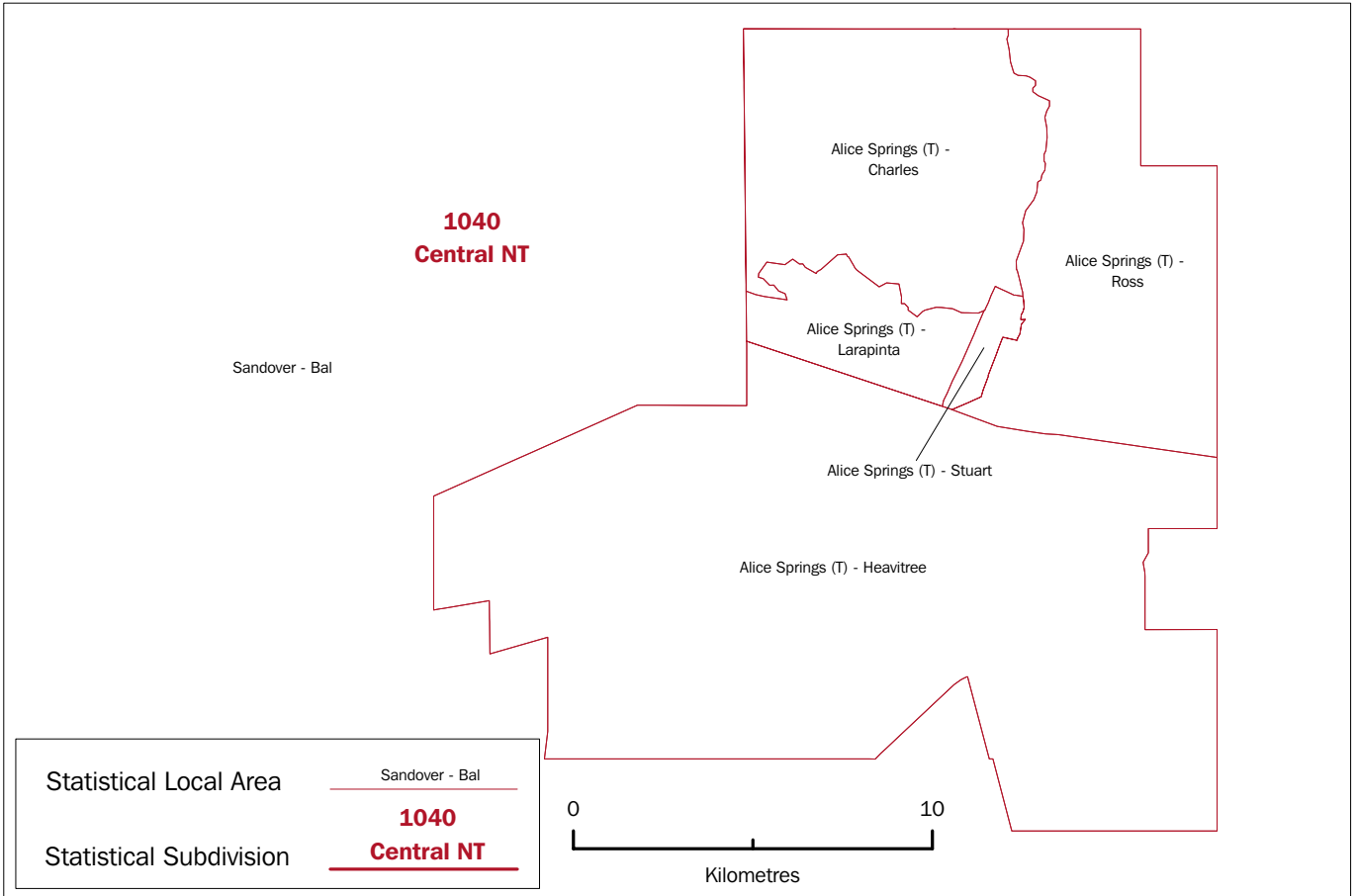
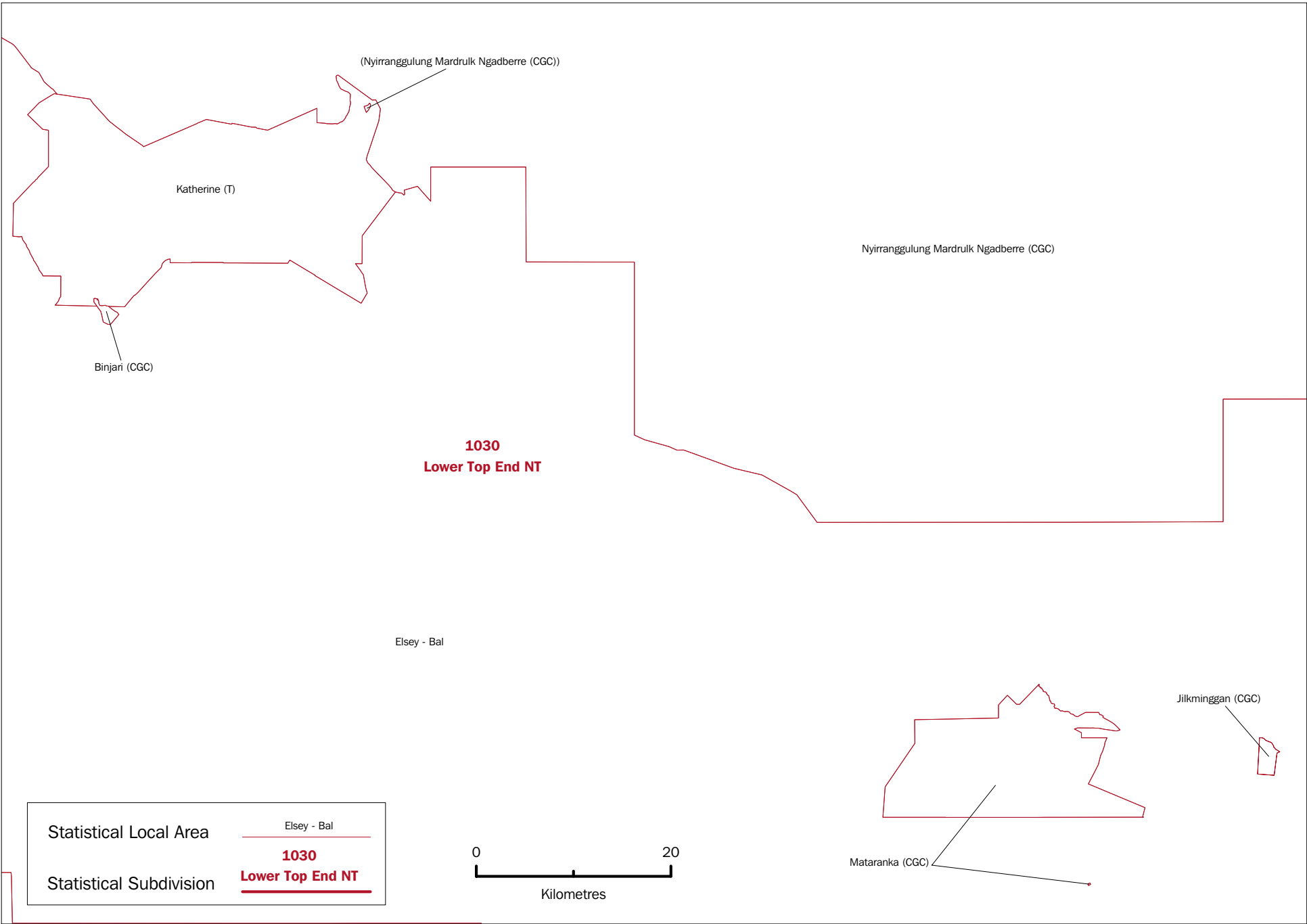


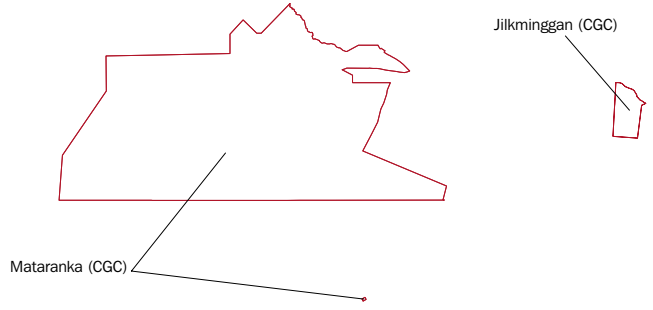
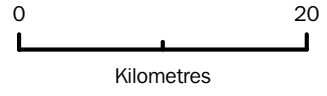
**Enlargement 1**

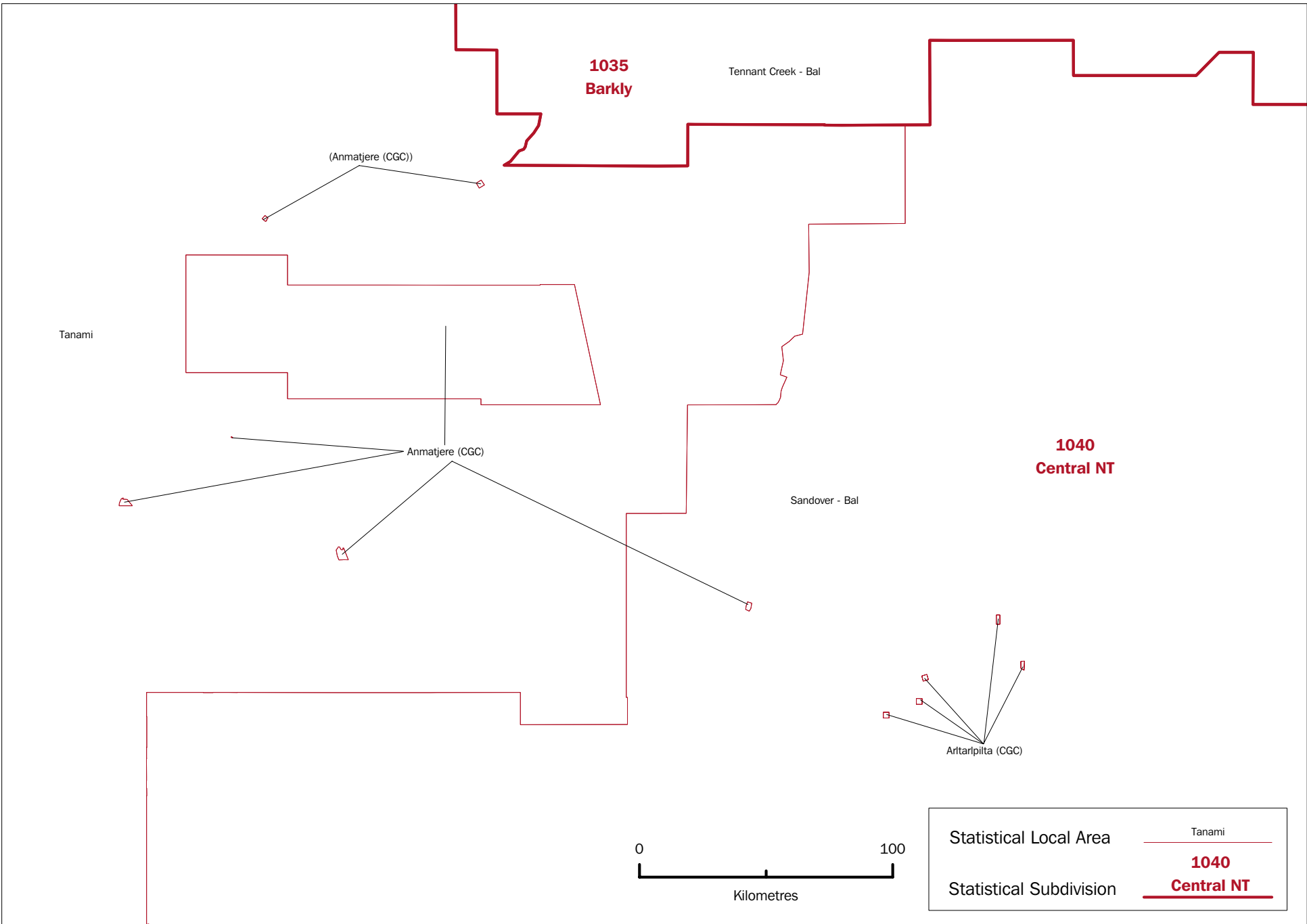
**Enlargement 2**





Statistical Local Area	<u>Elsey - Bal</u>
Statistical Subdivision	<b>1030</b> <b>Lower Top End NT</b>





**1035  
Barkly**

Tennant Creek - Bal

(Anmatjere (CGC))

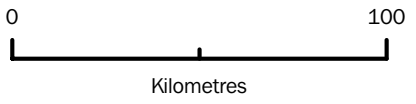
Tanami

Anmatjere (CGC)

**1040  
Central NT**

Sandover - Bal

Artarpilta (CGC)



Statistical Local Area		Tanami
Statistical Subdivision		<b>1040 Central NT</b>

