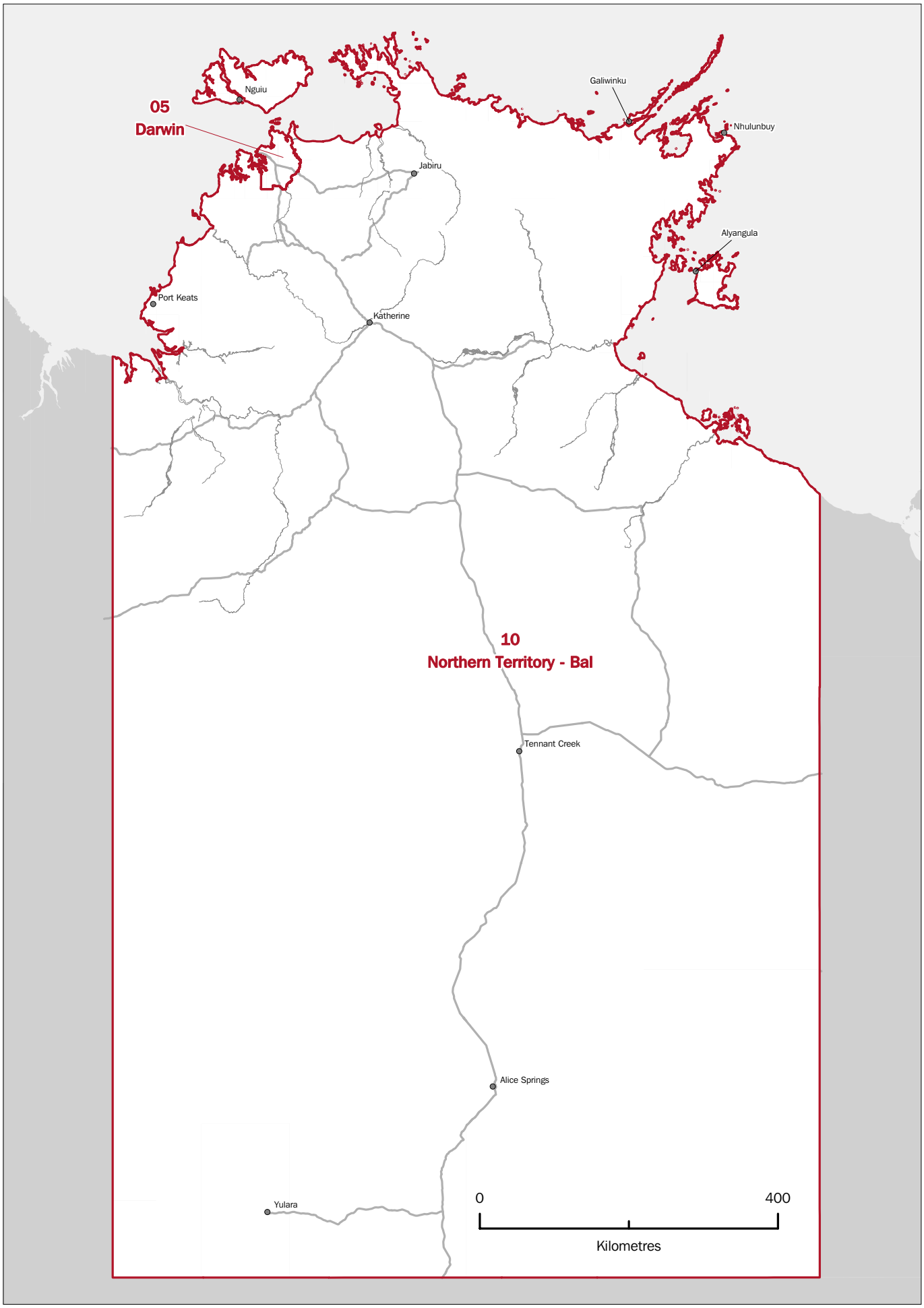
05
Darwin
Nguiu
Galiwinku
Nhulunbuy
Jabiru
Alyangula
Port Keats
Katherine
10
Northern Territory - Bal
Tennant Creek
Alice Springs
Yulara
0
400
Kilometres

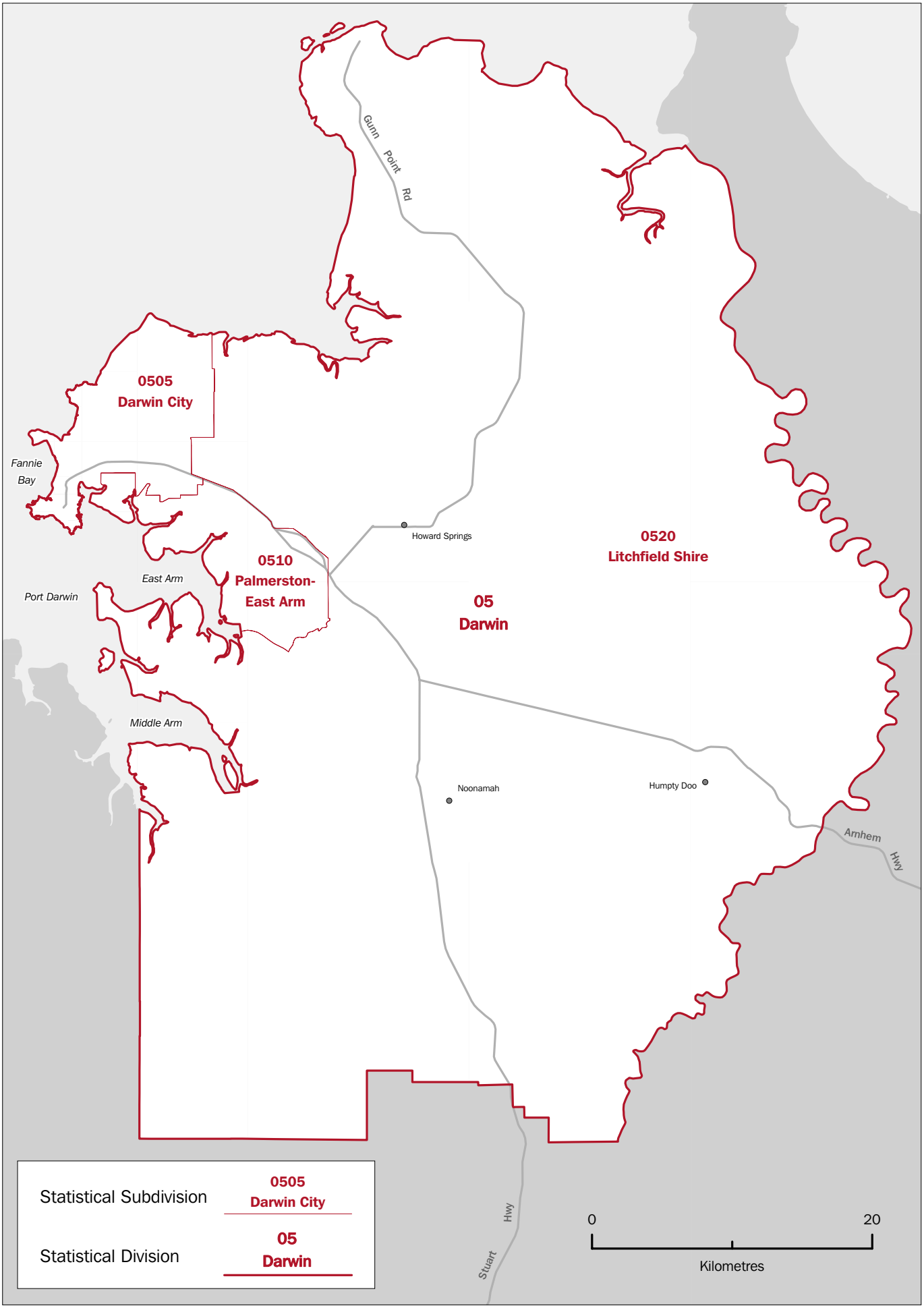
Gunn Point Rd
0505
Darwin City
Fannie Bay
Howard Springs
0520
Litchfield Shire
0510
Palmerston-East Arm
East Arm
Port Darwin
05
Darwin
Middle Arm
Noonamah
Humpty Doo
Arnhem Hwy
Stuart Hwy
Statistical Subdivision
0505
Darwin City
Statistical Division
05
Darwin
0
20
Kilometres

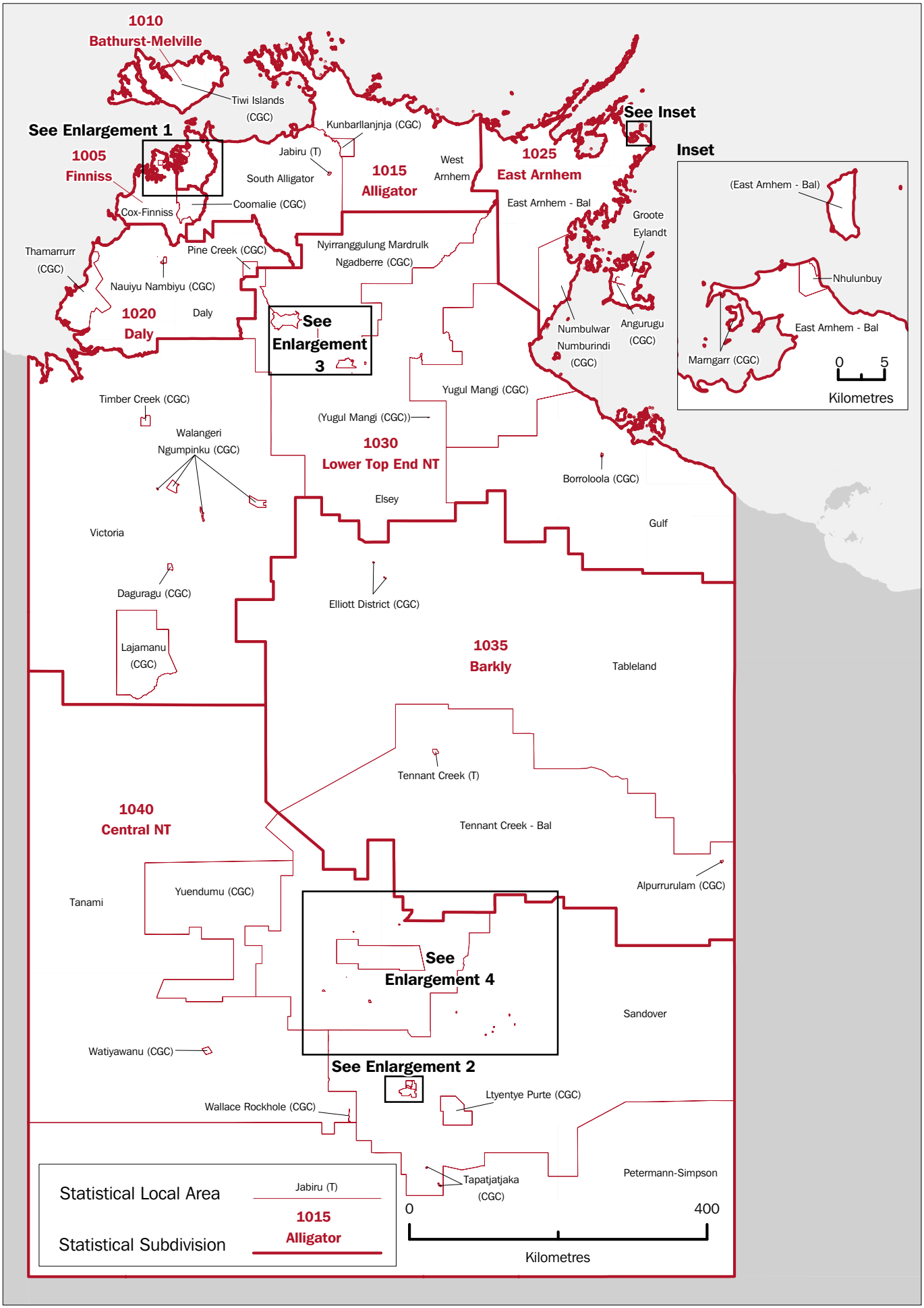
1010
Bathurst-Melville
Tiwi Islands
(CGC)
See Enlargement 1
1005
Finniss
Cox-Finniss
Coomalie (CGC)
Jabiru (T)
South Alligator
Kunbarllanjnja (CGC)
1015
Alligator
West
Arnhem
1025
East Arnhem
East Arnhem - Bal
See Inset
Inset
(East Arnhem - Bal)
Nhulunbuy
East Arnhem - Bal
Marngarr (CGC)
0
5
Kilometres
Groote
Eylandt
Angurugu
(CGC)
Numbulwar
Numburindi
(CGC)
Thamarrurr
(CGC)
Pine Creek (CGC)
Nauiyu Nambiyu (CGC)
Nyirranggulung Mardrulk
Ngadberre (CGC)
1020
Daly
Daly
See
Enlargement
3
Yugul Mangi (CGC)
(Yugul Mangi (CGC))
Timber Creek (CGC)
Walangeri
Ngumpinku (CGC)
1030
Lower Top End NT
Borroloola (CGC)
Elsey
Gulf
Victoria
Daguragu (CGC)
Elliott District (CGC)
Lajamanu
(CGC)
1035
Barkly
Tableland
Tennant Creek (T)
1040
Central NT
Tennant Creek - Bal
Alpurrurulam (CGC)
Tanami
Yuendumu (CGC)
See
Enlargement 4
Sandover
Watiyawanu (CGC)
See Enlargement 2
Ltyentye Purte (CGC)
Wallace Rockhole (CGC)
Tapatjatjaka
(CGC)
Petermann-Simpson
Statistical Local Area
Jabiru (T)
Statistical Subdivision
1015
Alligator
0
400
Kilometres

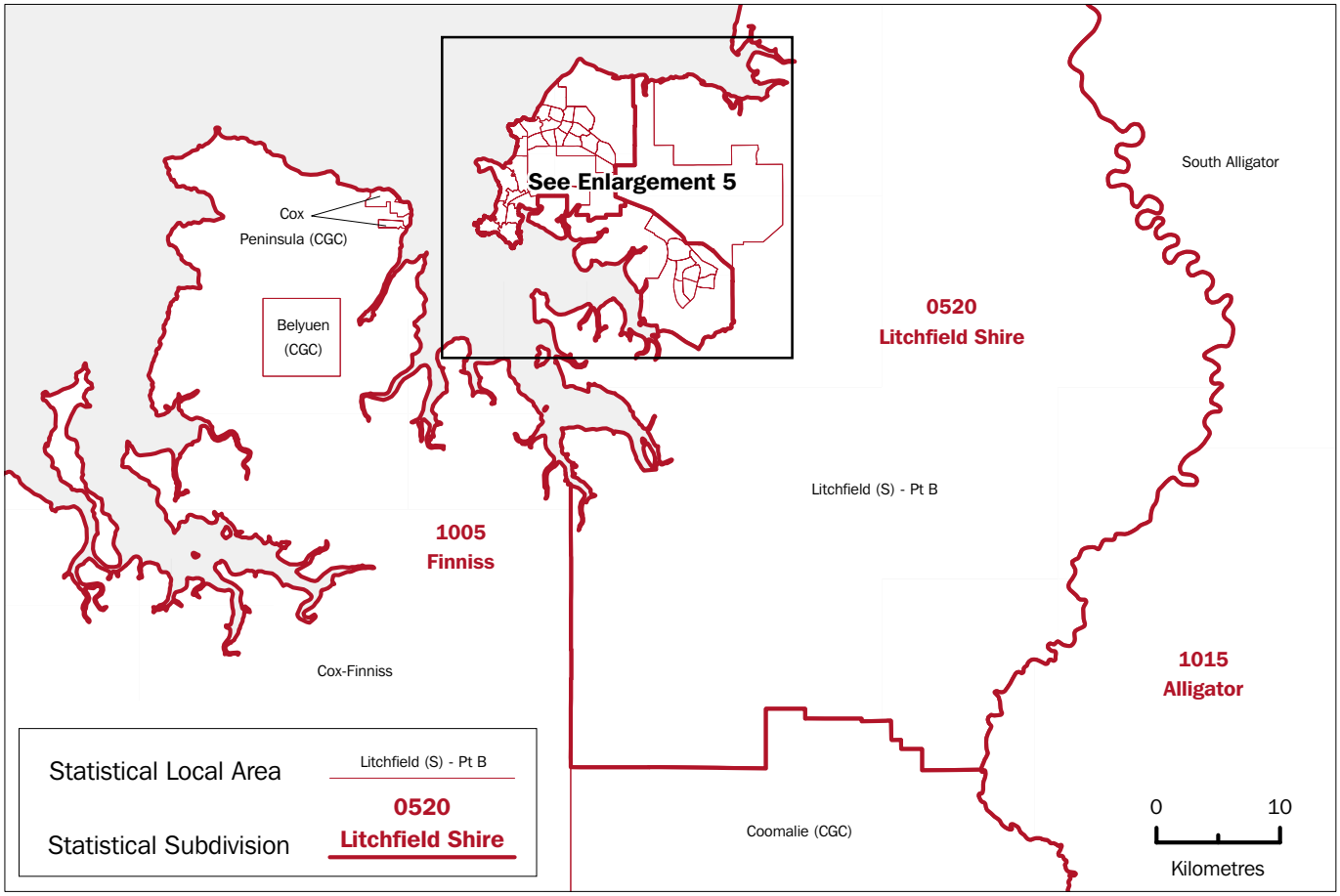

Enlargement 1

Enlargement 2

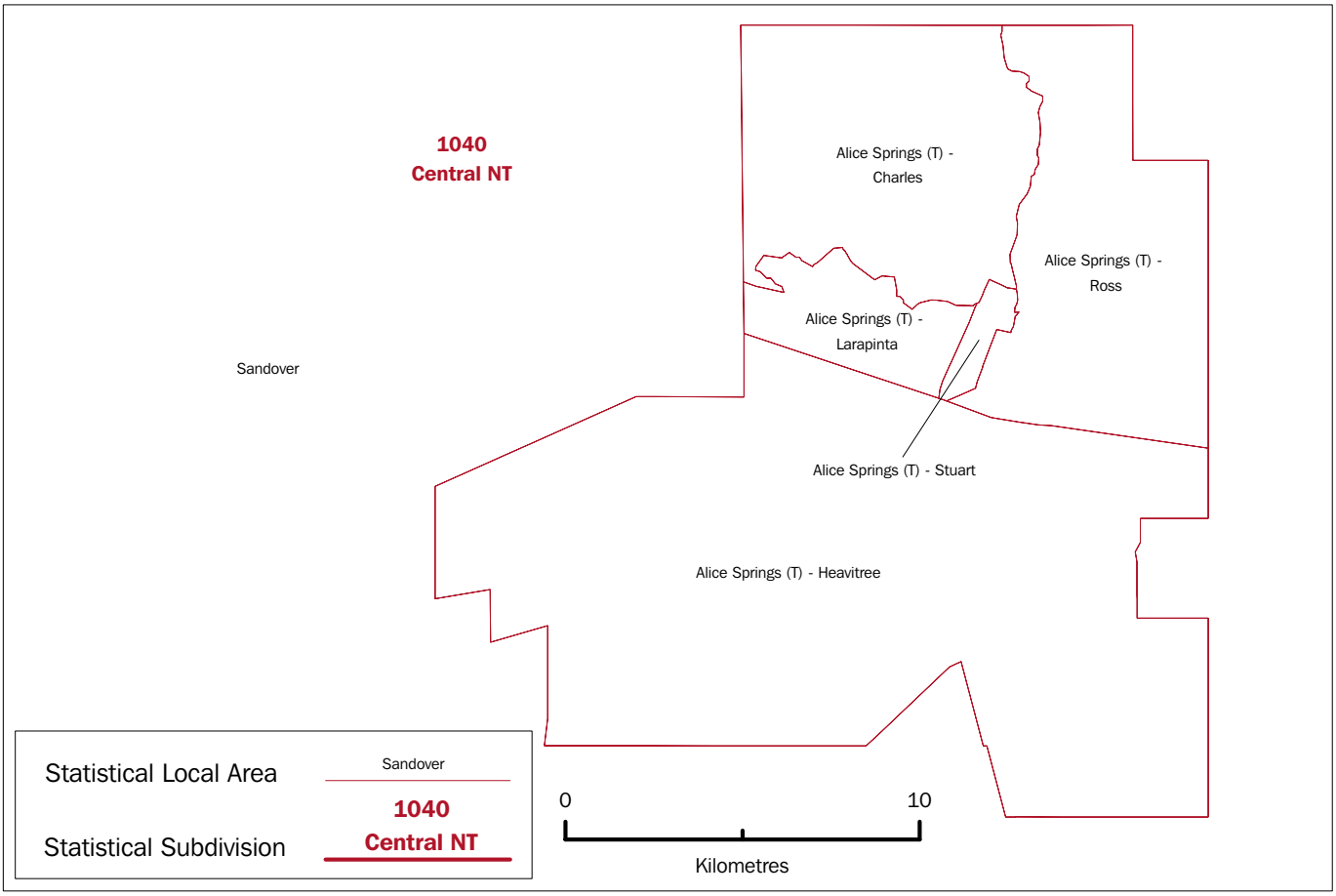

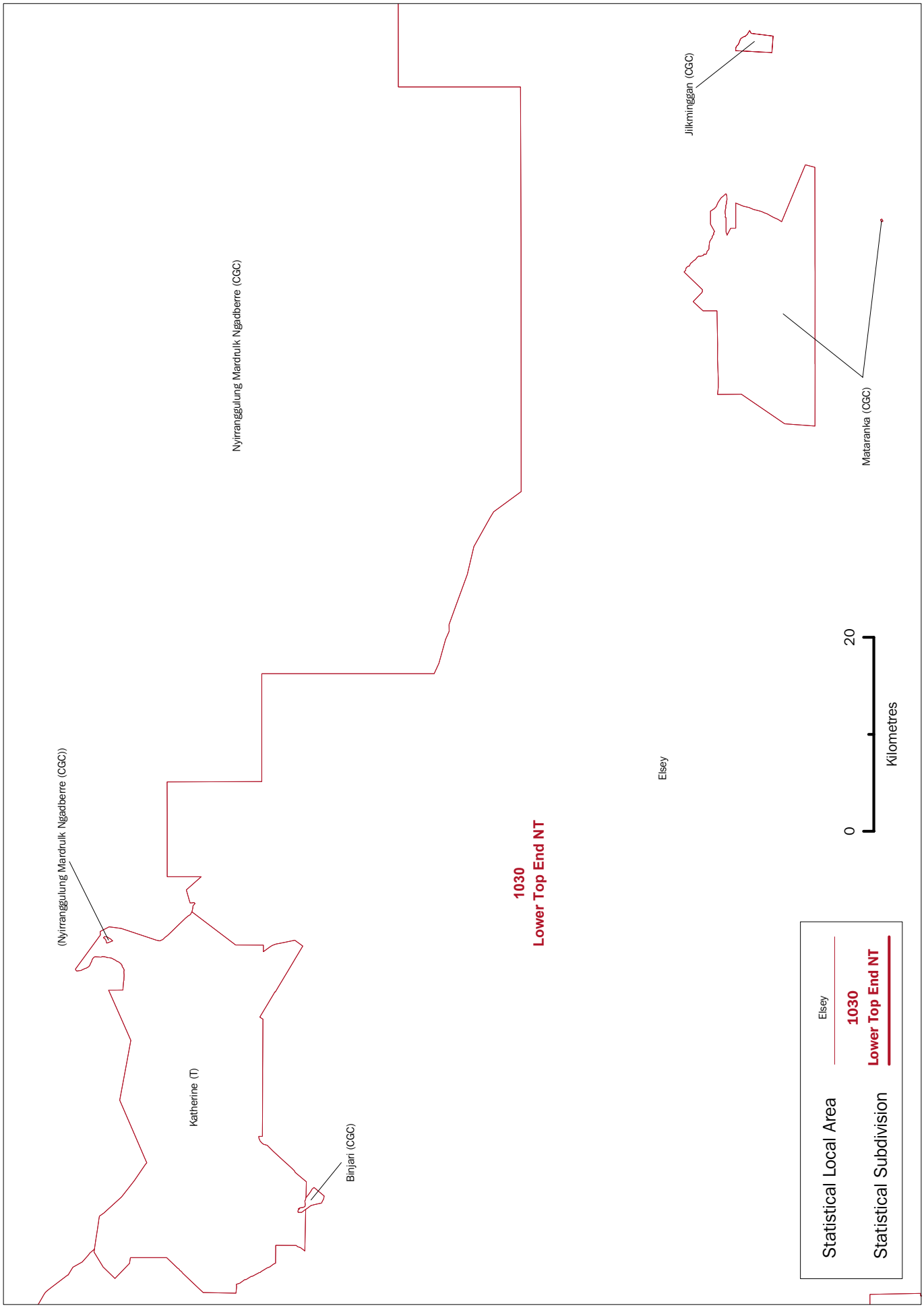
(Nyirranggulung Mardrulk Ngadberre (CGC))
Katherine (T)
Binjari (CGC)
Nyirranggulung Mardrulk Ngadberre (CGC)
1030
Lower Top End NT
Elsey
Jilkminggan (CGC)
Mataranka (CGC)
0
20
Kilometres
Statistical Local Area
Elsey
Statistical Subdivision
1030
Lower Top End NT

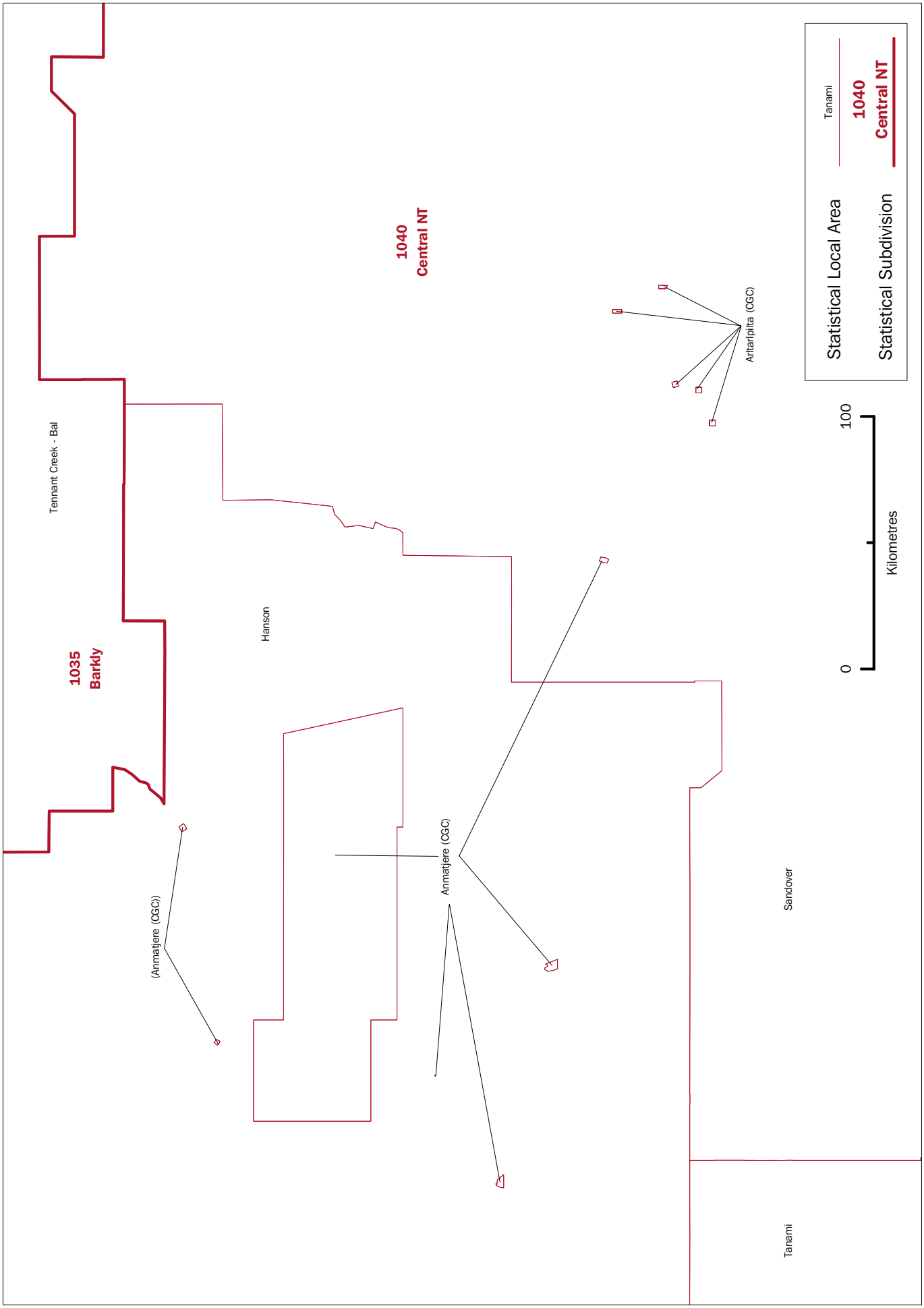
Tennant Creek - Bal
1035
Barkly
Hanson
1040
Central NT
(Anmatjere (CGC))
Anmatjere (CGC)
Arltarlpilta (CGC)
Sandover
Tanami
0
100
Kilometres
Statistical Local Area
Tanami
Statistical Subdivision
1040
Central NT

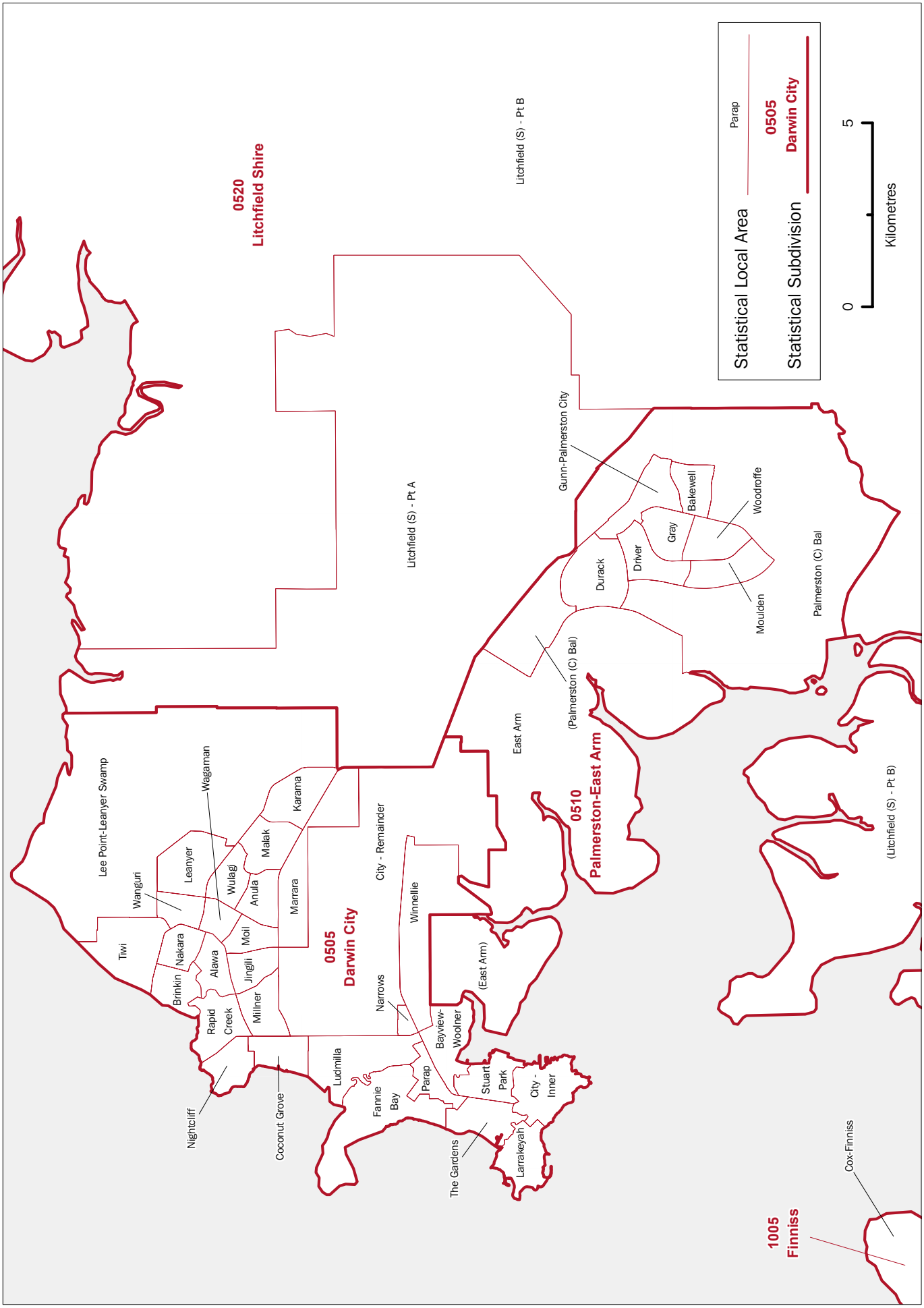
0520
Litchfield Shire
Litchfield (S) - Pt B
Litchfield (S) - Pt A
Gunn-Palmerston City
Durack
Driver
Gray
Bakewell
Woodroffe
Moulden
Palmerston (C) Bal
(Palmerston (C) Bal)
East Arm
0510
Palmerston-East Arm
(Litchfield (S) - Pt B)
Lee Point-Leanyer Swamp
Wanguri
Leanyer
Wagaman
Karama
Malak
Wulagi
Anula
Marrara
Moil
Tiwi
Nakara
Alawa
Jingili
Brinkin
Millner
Rapid Creek
0505
Darwin City
City - Remainder
Winnellie
Narrows
(East Arm)
Bayview-Woolner
Ludmilla
Parap
Stuart Park
City - Inner
Fannie Bay
Nightcliff
Coconut Grove
The Gardens
Larrakeyah
Cox-Finniss
1005
Finniss
Statistical Local Area
Parap
Statistical Subdivision
0505
Darwin City
0
5
Kilometres