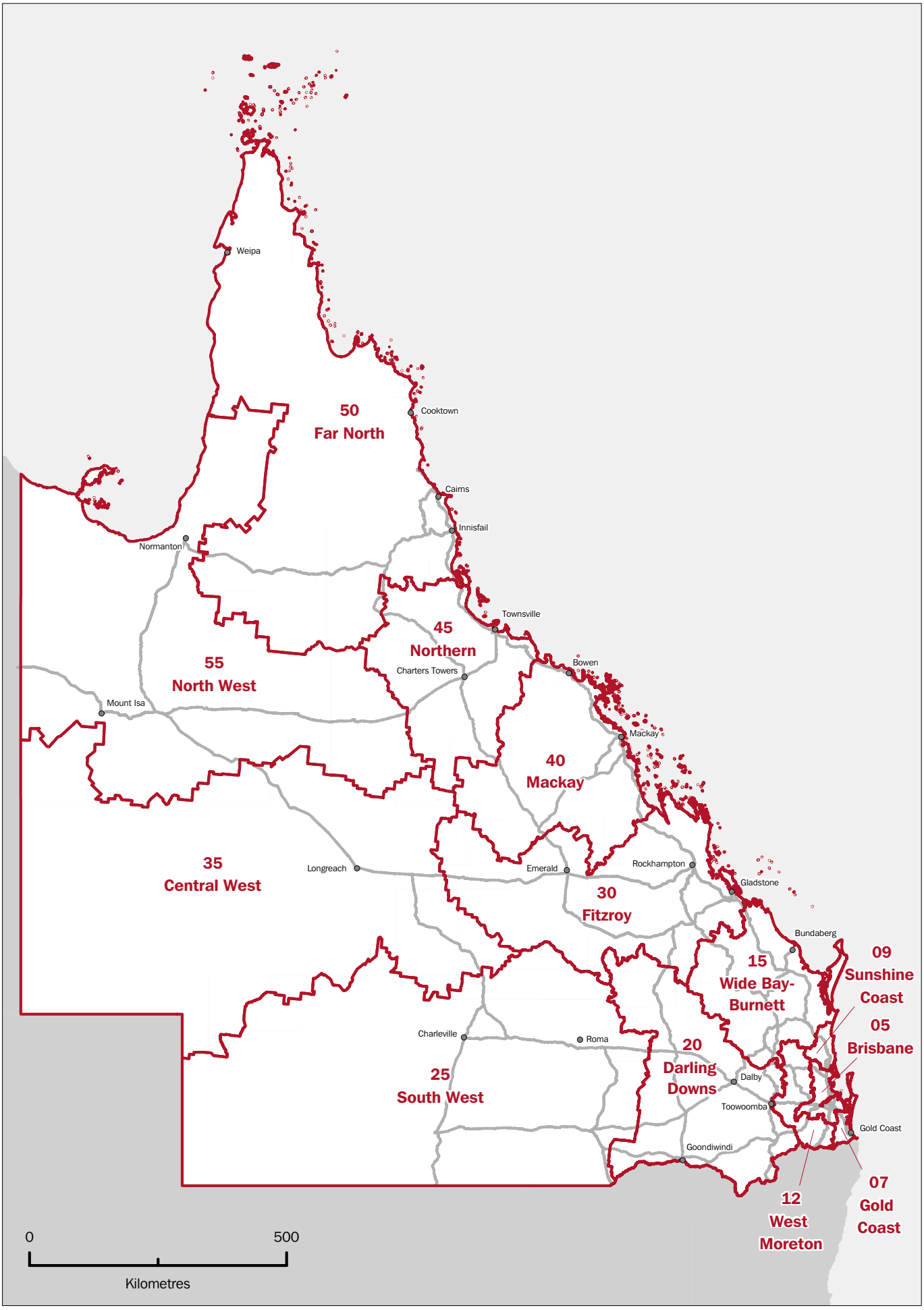
Weipa
50
Far North
Cooktown
Cairns
Innisfail
Normanton
Townsville
45
Northern
55
North West
Charters Towers
Bowen
Mount Isa
Mackay
40
Mackay
35
Central West
Longreach
Emerald
Rockhampton
Gladstone
30
Fitzroy
Bundaberg
15
Wide Bay-
Burnett
09
Sunshine
Coast
05
Brisbane
Charleville
Roma
20
Darling
Downs
25
South West
Dalby
Toowoomba
Gold Coast
Goondiwindi
12
West
Moreton
07
Gold
Coast
0
500
Kilometres

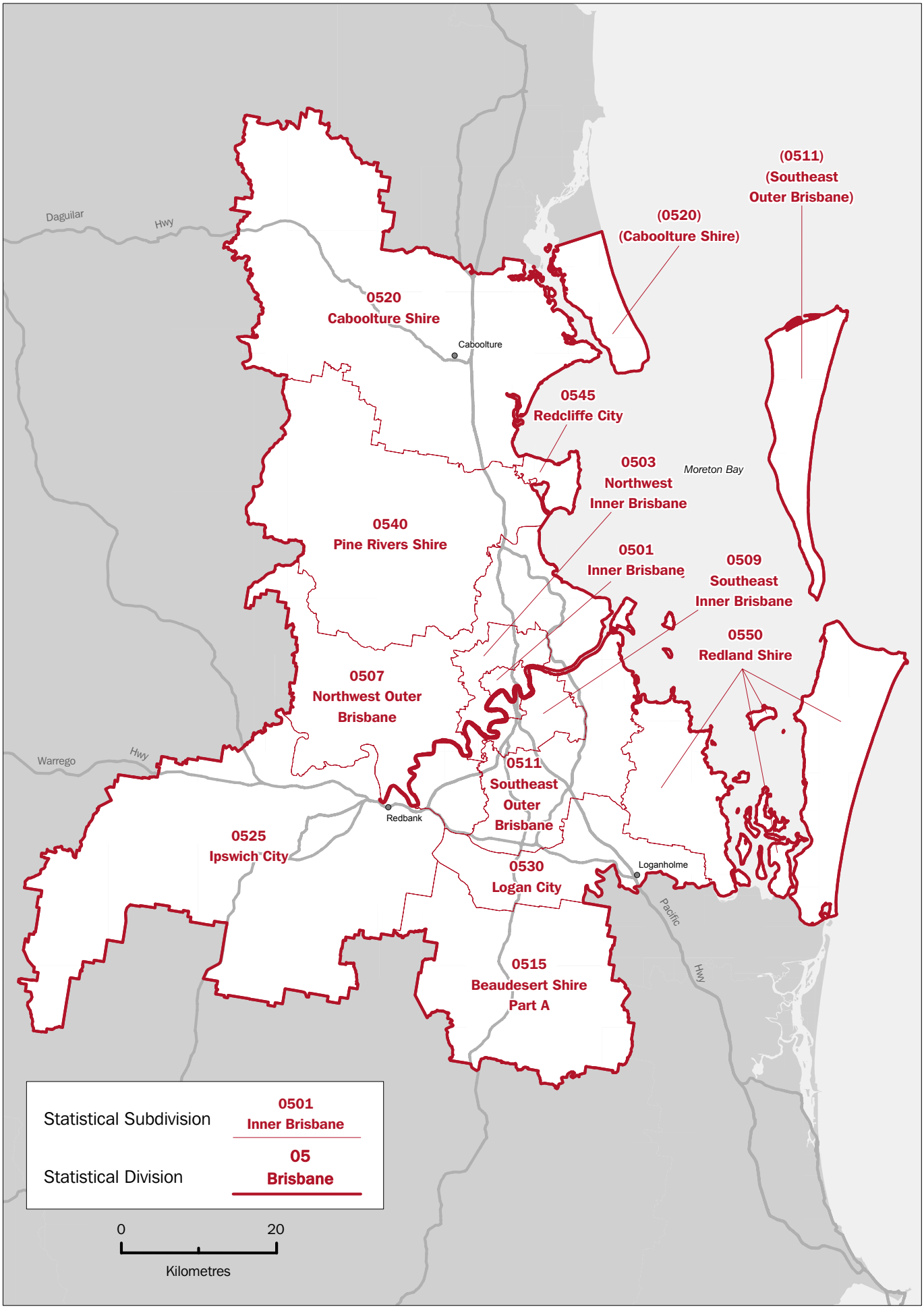
(0511)
(Southeast
Outer Brisbane)
(0520)
(Caboolture Shire)
Daguilar
Hwy
0520
Caboolture Shire
Caboolture
0545
Redcliffe City
0503
Northwest
Inner Brisbane
Moreton Bay
0540
Pine Rivers Shire
0501
Inner Brisbane
0509
Southeast
Inner Brisbane
0550
Redland Shire
0507
Northwest Outer
Brisbane
Warrego
Hwy
0511
Southeast
Outer
Brisbane
Redbank
0525
Ipswich City
0530
Logan City
Loganholme
Pacific
Hwy
0515
Beaudesert Shire
Part A
Statistical Subdivision
0501
Inner Brisbane
Statistical Division
05
Brisbane
0
20
Kilometres

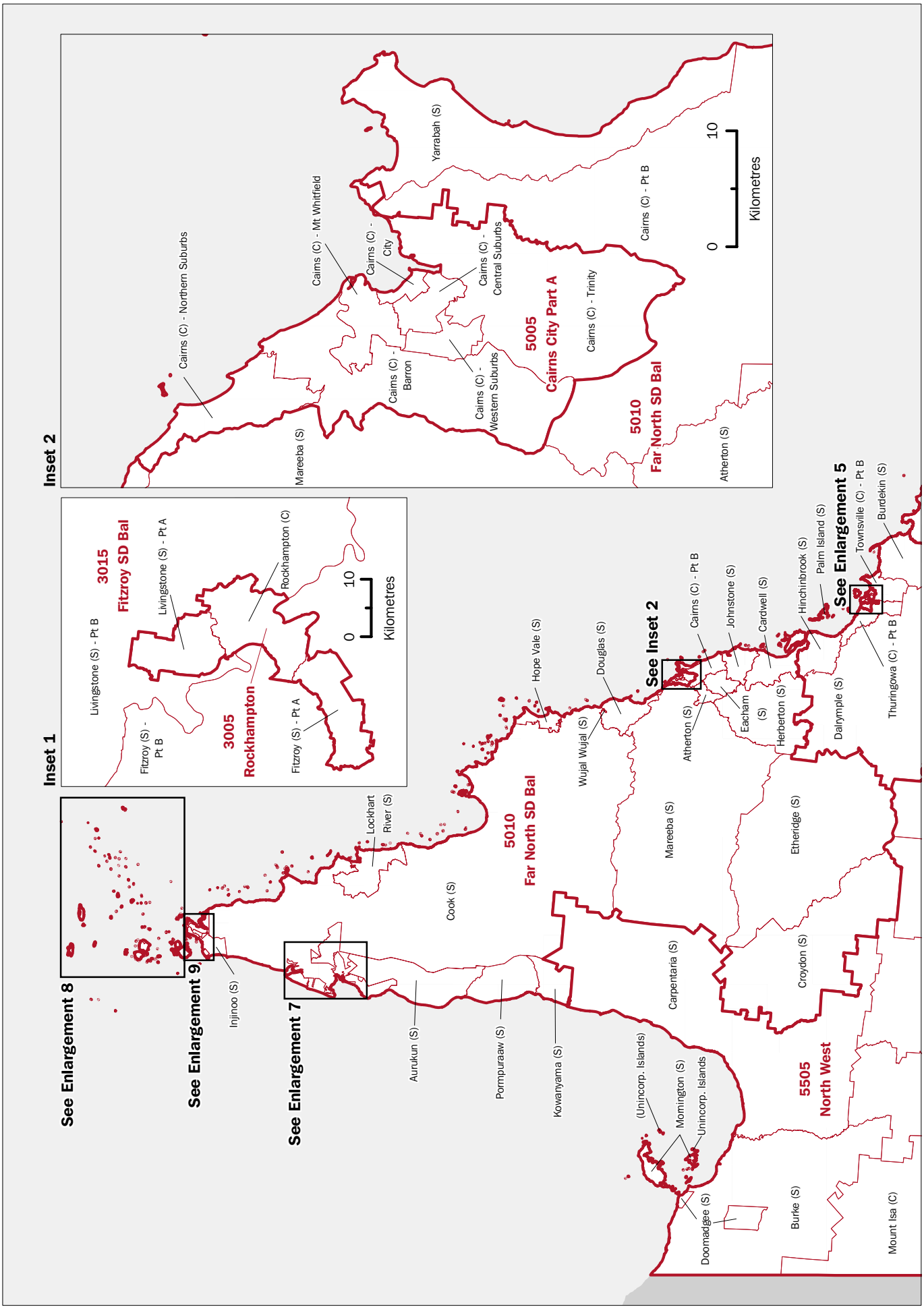
Inset 2
Cairns (C) - Northern Suburbs
Cairns (C) - Mt Whitfield
Cairns (C) - City
Yarrabah (S)
Cairns (C) - Central Suburbs
Cairns (C) - Pt B
Cairns (C) - Barron
Cairns (C) - Western Suburbs
5005
Cairns City Part A
Cairns (C) - Trinity
5010
Far North SD Bal
Mareeba (S)
Atherton (S)
0
10
Kilometres
Inset 1
Livingstone (S) - Pt B
3015
Fitzroy SD Bal
Livingstone (S) - Pt A
Rockhampton (C)
Fitzroy (S) - Pt B
3005
Rockhampton
Fitzroy (S) - Pt A
0
10
Kilometres
See Enlargement 8
See Enlargement 9
Injinoo (S)
See Enlargement 7
Lockhart River (S)
Cook (S)
5010
Far North SD Bal
Hope Vale (S)
Douglas (S)
Wujal Wujal (S)
See Inset 2
Cairns (C) - Pt B
Johnstone (S)
Cardwell (S)
Hinchinbrook (S)
Palm Island (S)
See Enlargement 5
Townsville (C) - Pt B
Burdekin (S)
Thuringowa (C) - Pt B
Atherton (S)
Eacham (S)
Herberton (S)
Dalrymple (S)
Mareeba (S)
Etheridge (S)
Aurukun (S)
Pormpuraaw (S)
Kowanyama (S)
Carpentaria (S)
Croydon (S)
(Unincorp. Islands)
Mornington (S)
Unincorp. Islands
5505
North West
Doomadgee (S)
Burke (S)
Mount Isa (C)

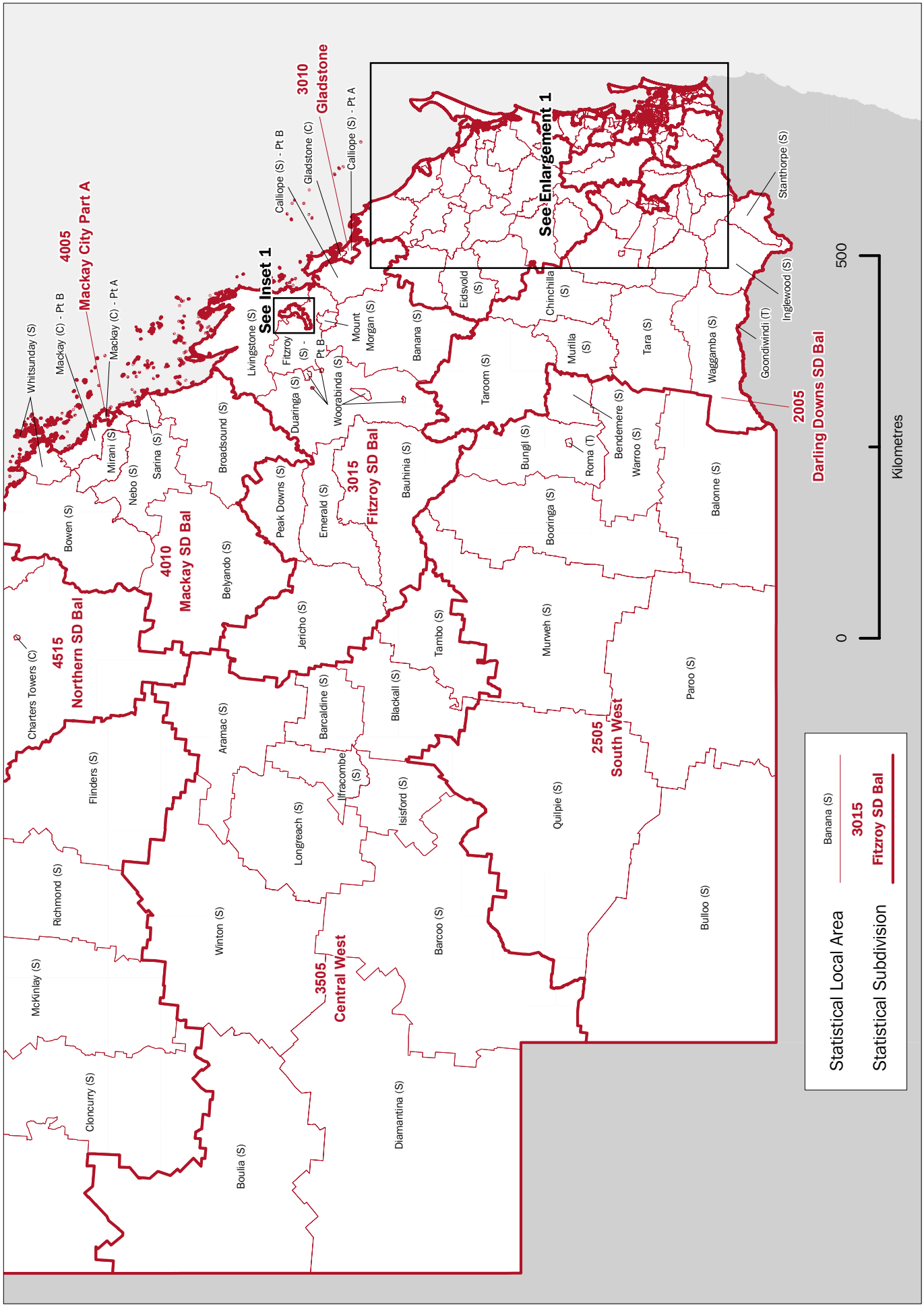
4005
Mackay City Part A
3010
Gladstone
See Inset 1
See Enlargement 1
4515
Northern SD Bal
4010
Mackay SD Bal
3015
Fitzroy SD Bal
2005
Darling Downs SD Bal
3505
Central West
2505
South West
Whitsunday (S)
Mackay (C) - Pt B
Mackay (C) - Pt A
Calliope (S) - Pt B
Gladstone (C)
Calliope (S) - Pt A
Stanthorpe (S)
Inglewood (S)
Goondiwindi (T)
Waggamba (S)
Tara (S)
Murilla (S)
Chinchilla (S)
Eidsvold (S)
Banana (S)
Mount Morgan (S)
Livingstone (S)
Fitzroy (S) - Pt B
Duaringa (S)
Woorabinda (S)
Taroom (S)
Bendemere (S)
Roma (T)
Bungil (S)
Warroo (S)
Balonne (S)
Booringa (S)
Bauhinia (S)
Broadsound (S)
Sarina (S)
Mirani (S)
Nebo (S)
Bowen (S)
Peak Downs (S)
Emerald (S)
Belyando (S)
Jericho (S)
Tambo (S)
Murweh (S)
Paroo (S)
Charters Towers (C)
Aramac (S)
Barcaldine (S)
Blackall (S)
Ilfracombe (S)
Isisford (S)
Longreach (S)
Quilpie (S)
Bulloo (S)
Flinders (S)
Richmond (S)
Winton (S)
Barcoo (S)
McKinlay (S)
Cloncurry (S)
Boulia (S)
Diamantina (S)
0
500
Kilometres
Statistical Local Area
Banana (S)
Statistical Subdivision
3015
Fitzroy SD Bal

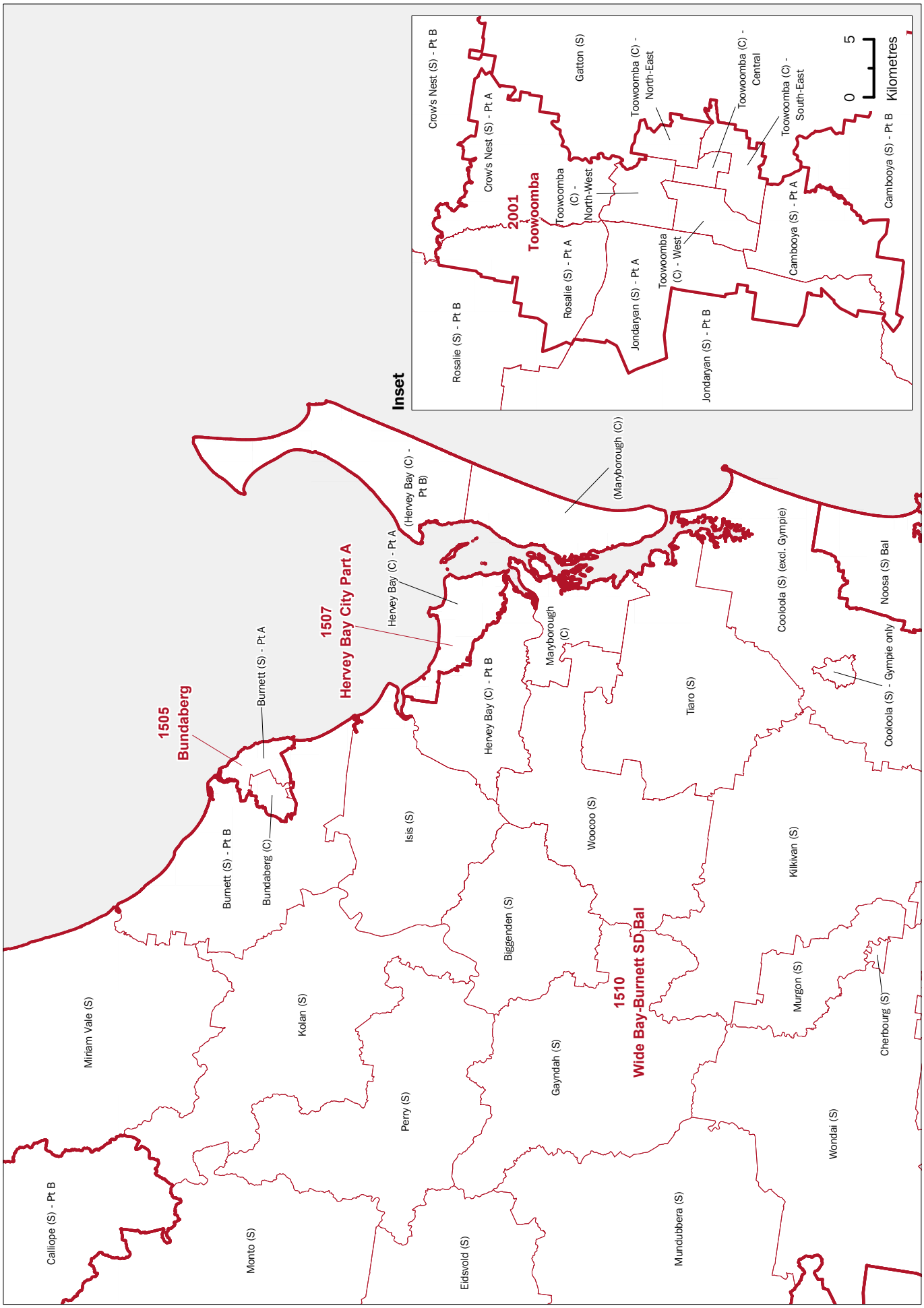
Inset
Rosalie (S) - Pt B
Crow's Nest (S) - Pt B
Crow's Nest (S) - Pt A
2001
Toowoomba
Rosalie (S) - Pt A
Toowoomba (C) - North-West
Gatton (S)
Jondaryan (S) - Pt A
Toowoomba (C) - North-East
Toowoomba (C) - West
Jondaryan (S) - Pt B
Toowoomba (C) - Central
Cambooya (S) - Pt A
Toowoomba (C) - South-East
Cambooya (S) - Pt B
0
5
Kilometres
(Maryborough (C))
(Hervey Bay (C) - Pt B)
Hervey Bay (C) - Pt A
1507
Hervey Bay City Part A
Burnett (S) - Pt A
1505
Bundaberg
Burnett (S) - Pt B
Bundaberg (C)
Isis (S)
Hervey Bay (C) - Pt B
Maryborough (C)
Tiaro (S)
Cooloola (S) (excl. Gympie)
Noosa (S) Bal
Cooloola (S) - Gympie only
Wooooo (S)
Kilkivan (S)
Biggenden (S)
1510
Wide Bay-Burnett SD Bal
Murgon (S)
Cherbourg (S)
Miriam Vale (S)
Kolan (S)
Gayndah (S)
Perry (S)
Wondai (S)
Calliope (S) - Pt B
Monto (S)
Eidsvold (S)
Mundubbera (S)

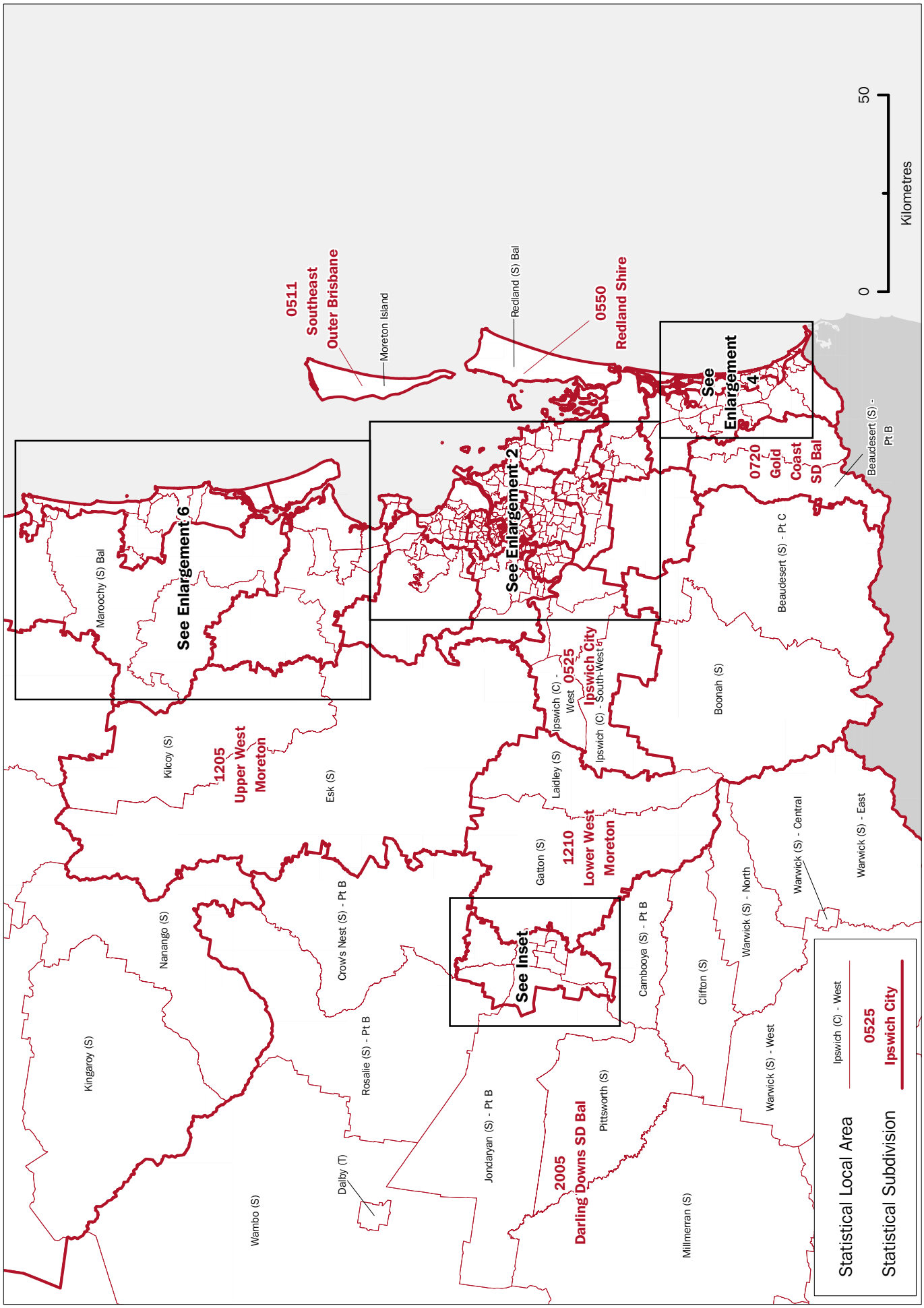
0511
Southeast
Outer Brisbane
Moreton Island
Redland (S) Bal
0550
Redland Shire
See Enlargement 4
0720
Gold
Coast
SD Bal
Beaudesert (S) - Pt B
Beaudesert (S) - Pt C
See Enlargement 2
See Enlargement 6
Maroochy (S) Bal
Boonah (S)
Ipswich (C) - West
0525
Ipswich City
Ipswich (C) - South-West
Kilcoy (S)
1205
Upper West
Moreton
Esk (S)
Laidley (S)
Gatton (S)
1210
Lower West
Moreton
Warwick (S) - Central
Warwick (S) - East
Nanango (S)
Crow's Nest (S) - Pt B
See Inset
Cambooya (S) - Pt B
Clifton (S)
Warwick (S) - North
Kingaroy (S)
Rosalie (S) - Pt B
Pittsworth (S)
Warwick (S) - West
Jondaryan (S) - Pt B
2005
Darling Downs SD Bal
Dalby (T)
Wambo (S)
Millmerran (S)
0
50
Kilometres
Statistical Local Area
Ipswich (C) - West
Statistical Subdivision
0525
Ipswich City

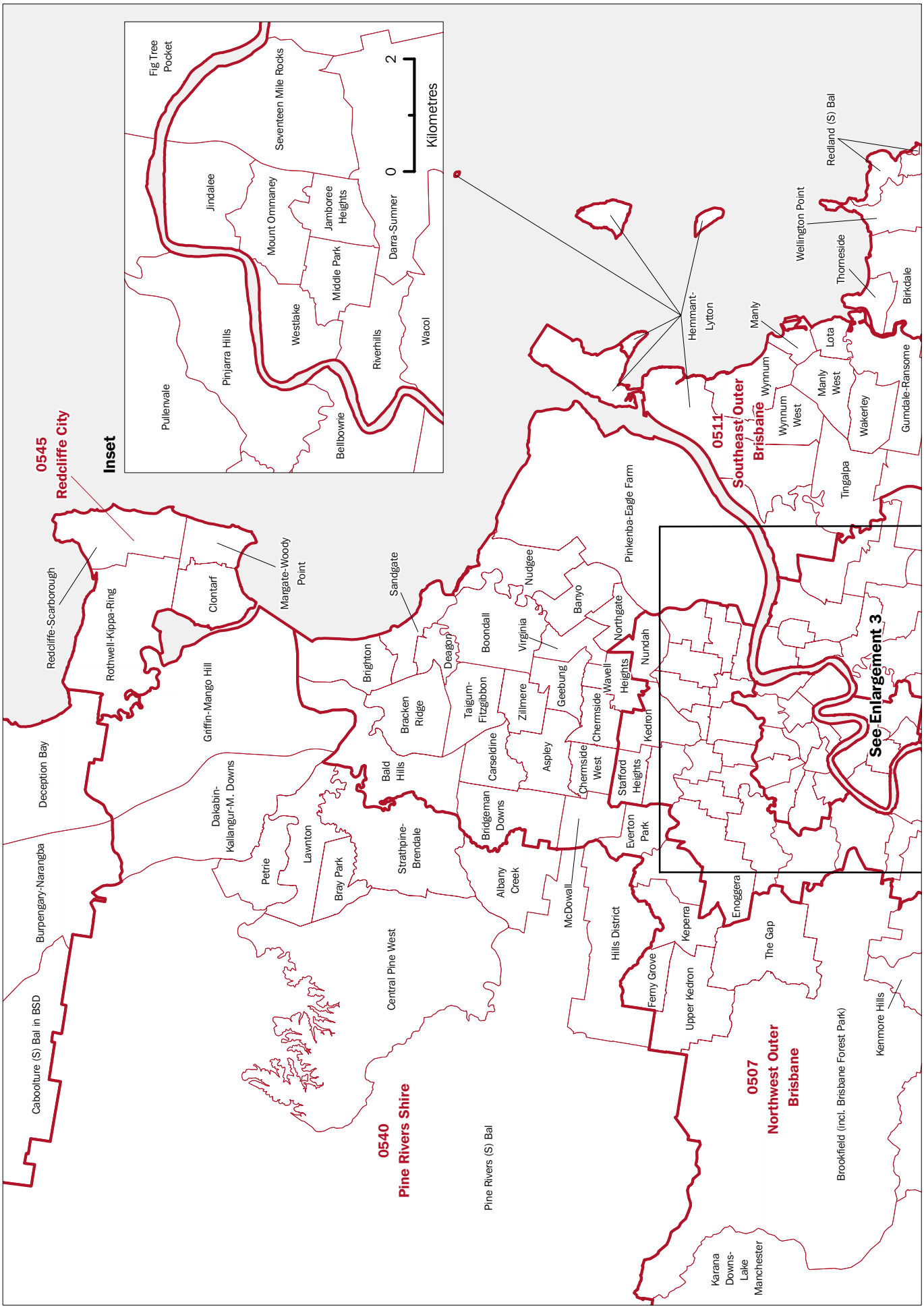
0545
Redcliffe City
Inset
Fig Tree Pocket
Seventeen Mile Rocks
Jindalee
Mount Ommaney
Jamboree Heights
Middle Park
Darra-Sumner
Pullenvale
Pinjarra Hills
Westlake
Riverhills
Wacol
Bellbowrie
0
2
Kilometres
Redcliffe-Scarborough
Rothwell-Kippa-Ring
Clontarf
Margate-Woody Point
Sandgate
Brighton
Deagon
Boondall
Virginia
Nudgee
Banyo
Northgate
Nundah
Pinkenba-Eagle Farm
Hemmant-Lytton
Manly
Wellington Point
Redland (S) Bal
Thorneside
Birkdale
Lota
Wynnum
Wynnum West
Manly West
Wakerley
Gumdale-Ransome
0511
Southeast Outer Brisbane
Tingalpa
See Enlargement 3
Deception Bay
Griffin-Mango Hill
Bracken Ridge
Taigum-Fitzgibbon
Zillmere
Geebung
Wavell Heights
Chermside
Kedron
Bald Hills
Carseldine
Aspley
Chermside West
Stafford Heights
Dakabin-Kallangur-M. Downs
Petrie
Lawnton
Bray Park
Strathpine-Brendale
Bridgeman Downs
Everton Park
Albany Creek
McDowall
Hills District
Enoggera
Keperra
The Gap
Burpengary-Narangba
Central Pine West
Ferny Grove
Upper Kedron
Kenmore Hills
Caboolture (S) Bal in BSD
0540
Pine Rivers Shire
Pine Rivers (S) Bal
0507
Northwest Outer Brisbane
Brookfield (incl. Brisbane Forest Park)
Karana Downs-Lake Manchester

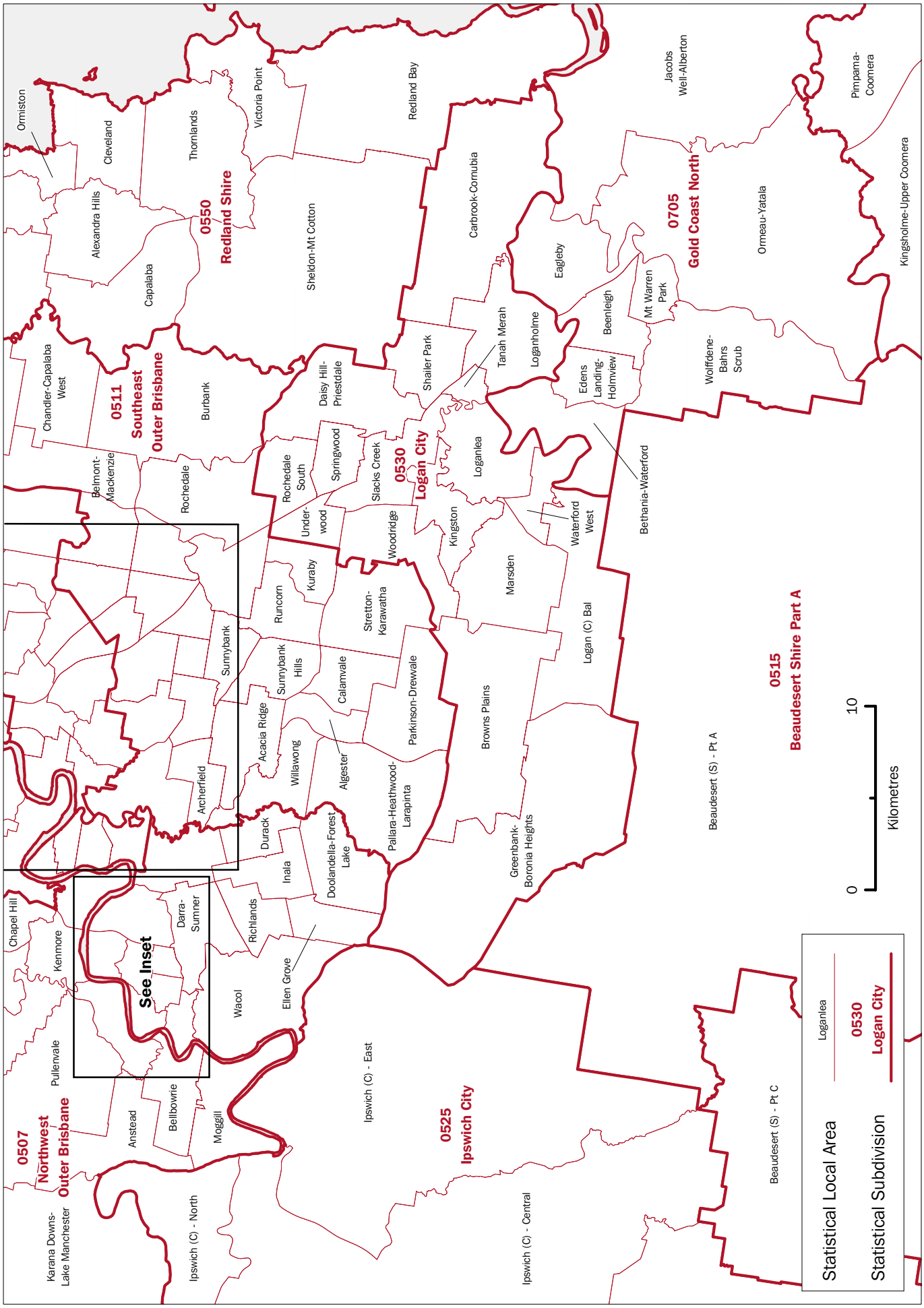
0507
Northwest
Outer Brisbane
0511
Southeast
Outer Brisbane
0515
Beaudesert Shire Part A
0525
Ipswich City
0530
Logan City
0550
Redland Shire
0705
Gold Coast North
See Inset
Ormiston
Cleveland
Thornlands
Victoria Point
Redland Bay
Jacobs Well-Alberton
Pimpama-Coomera
Alexandra Hills
Capalaba
Sheldon-Mt Cotton
Carbrook-Cornubia
Eagleby
Ormeau-Yatala
Kingsholme-Upper Coomera
Chandler-Capalaba West
Burbank
Daisy Hill-Priestdale
Shailer Park
Tanah Merah
Loganholme
Beenleigh
Mt Warren Park
Edens Landing-Holmview
Wolffdene-Bahrs Scrub
Belmont-Mackenzie
Rochedale
Rochedale South
Springwood
Slacks Creek
Loganlea
Bethania-Waterford
Under-wood
Woodridge
Kingston
Waterford West
Kuraby
Marsden
Runcorn
Stretton-Karawatha
Logan (C) Bal
Sunnybank
Sunnybank Hills
Calamvale
Parkinson-Drewvale
Browns Plains
Acacia Ridge
Willawong
Algester
Pallara-Heathwood-Larapinta
Archerfield
Durack
Doolandella-Forest Lake
Greenbank-Boronia Heights
Beaudesert (S) - Pt A
Chapel Hill
Kenmore
Darra-Sumner
Richlands
Inala
Wacol
Ellen Grove
Pullenvale
Anstead
Bellbowrie
Moggill
Karana Downs-Lake Manchester
Ipswich (C) - North
Ipswich (C) - East
Ipswich (C) - Central
Beaudesert (S) - Pt C
0
10
Kilometres
Statistical Local Area
Loganlea
Statistical Subdivision
0530
Logan City

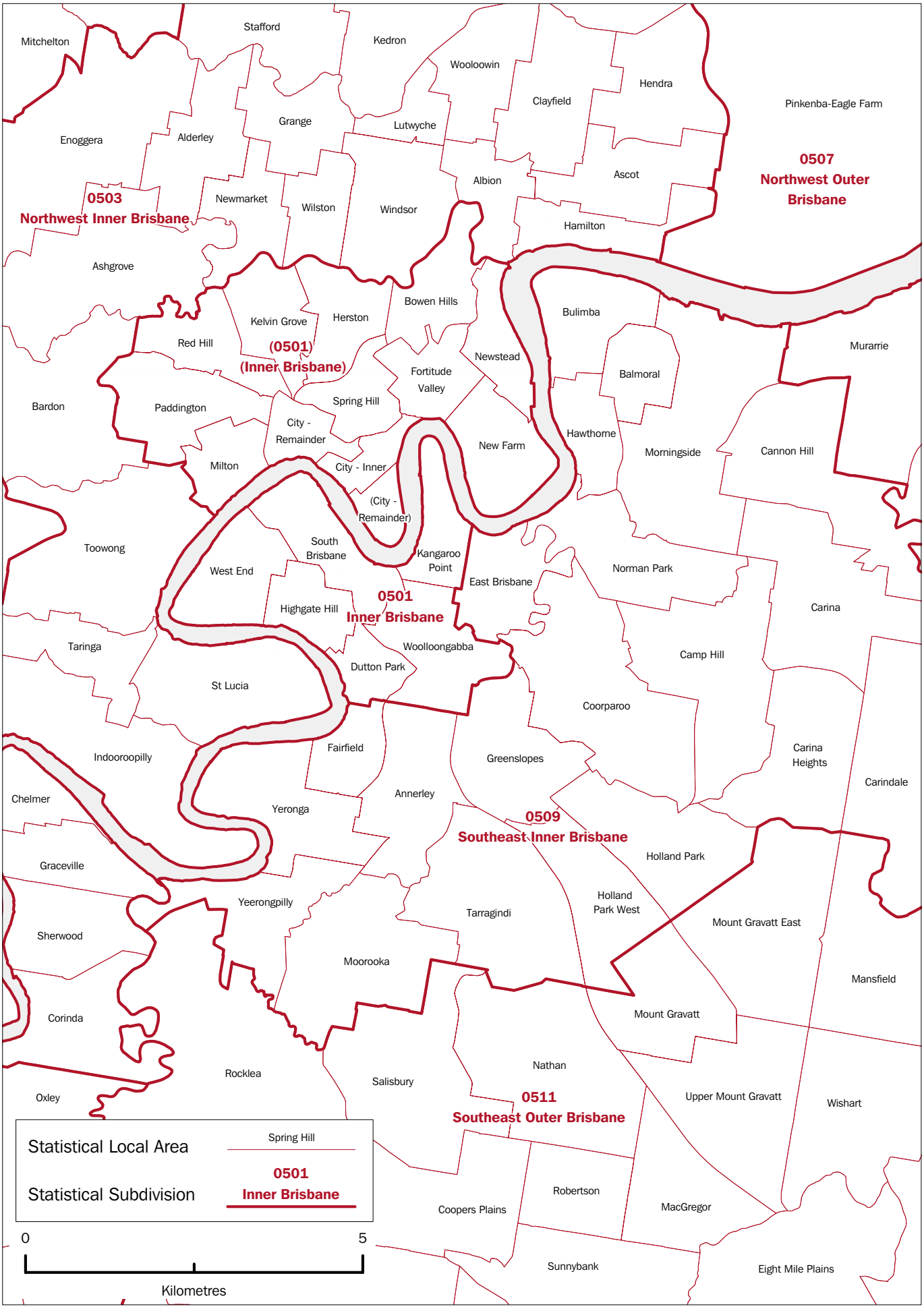
Mitchelton
Stafford
Kedron
Wooloowin
Hendra
Clayfield
Pinkenba-Eagle Farm
Grange
Lutwyche
Enoggera
Alderley
0507
Northwest Outer Brisbane
Albion
Ascot
0503
Northwest Inner Brisbane
Newmarket
Wilston
Windsor
Hamilton
Ashgrove
Bowen Hills
Bulimba
Kelvin Grove
Herston
Red Hill
(0501)
(Inner Brisbane)
Newstead
Murarrie
Fortitude Valley
Balmoral
Bardon
Paddington
Spring Hill
City - Remainder
Hawthorne
New Farm
Morningside
Cannon Hill
Milton
City - Inner
(City - Remainder)
Toowong
South Brisbane
Kangaroo Point
West End
East Brisbane
Norman Park
0501
Inner Brisbane
Highgate Hill
Carina
Taringa
Woolloongabba
Camp Hill
Dutton Park
St Lucia
Coorparoo
Fairfield
Greenslopes
Carina Heights
Indooroopilly
Carindale
Chelmer
Annerley
Yeronga
0509
Southeast Inner Brisbane
Holland Park
Graceville
Yeerongpilly
Holland Park West
Tarragindi
Mount Gravatt East
Sherwood
Moorooka
Mansfield
Mount Gravatt
Corinda
Nathan
Rocklea
Salisbury
Upper Mount Gravatt
Wishart
Oxley
0511
Southeast Outer Brisbane
Statistical Local Area
Spring Hill
Statistical Subdivision
0501
Inner Brisbane
Robertson
Coopers Plains
MacGregor
0
5
Kilometres
Sunnybank
Eight Mile Plains

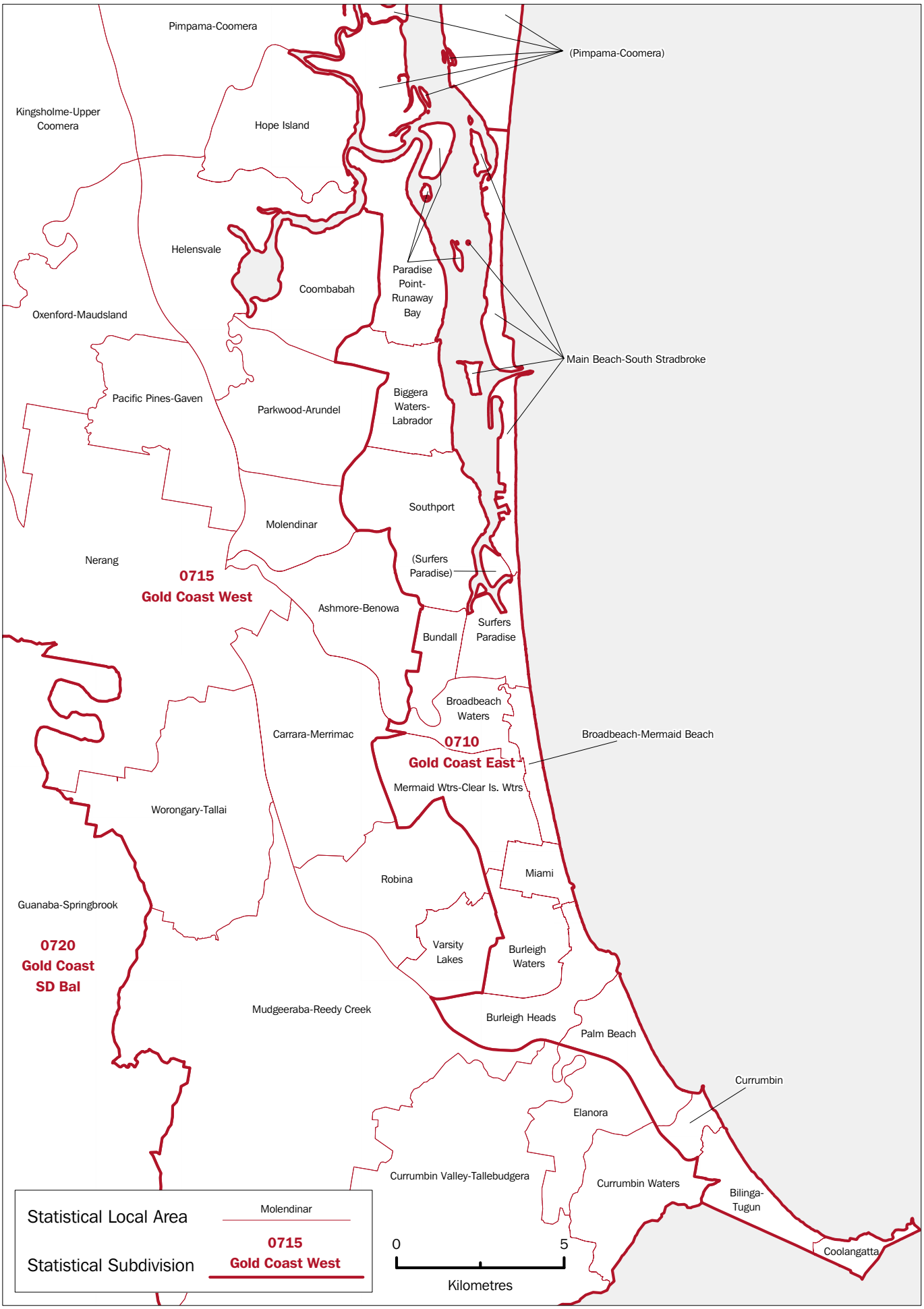
Pimpama-Coomera
(Pimpama-Coomera)
Kingsholme-Upper Coomera
Hope Island
Helensvale
Coombabah
Paradise Point-Runaway Bay
Oxenford-Maudsland
Main Beach-South Stradbroke
Pacific Pines-Gaven
Parkwood-Arundel
Biggera Waters-Labrador
Southport
Molendinar
Nerang
(Surfers Paradise)
0715
Gold Coast West
Ashmore-Benowa
Bundall
Surfers Paradise
Broadbeach Waters
Carrara-Merrimac
0710
Gold Coast East
Broadbeach-Mermaid Beach
Mermaid Wtrs-Clear Is. Wtrs
Worongary-Tallai
Robina
Miami
Guanaba-Springbrook
0720
Gold Coast
SD Bal
Varsity Lakes
Burleigh Waters
Mudgeeraba-Reedy Creek
Burleigh Heads
Palm Beach
Currumbin
Elanora
Currumbin Valley-Tallebudgera
Currumbin Waters
Bilinga-Tugun
Coolangatta
Statistical Local Area
Molendinar
Statistical Subdivision
0715
Gold Coast West
0
5
Kilometres

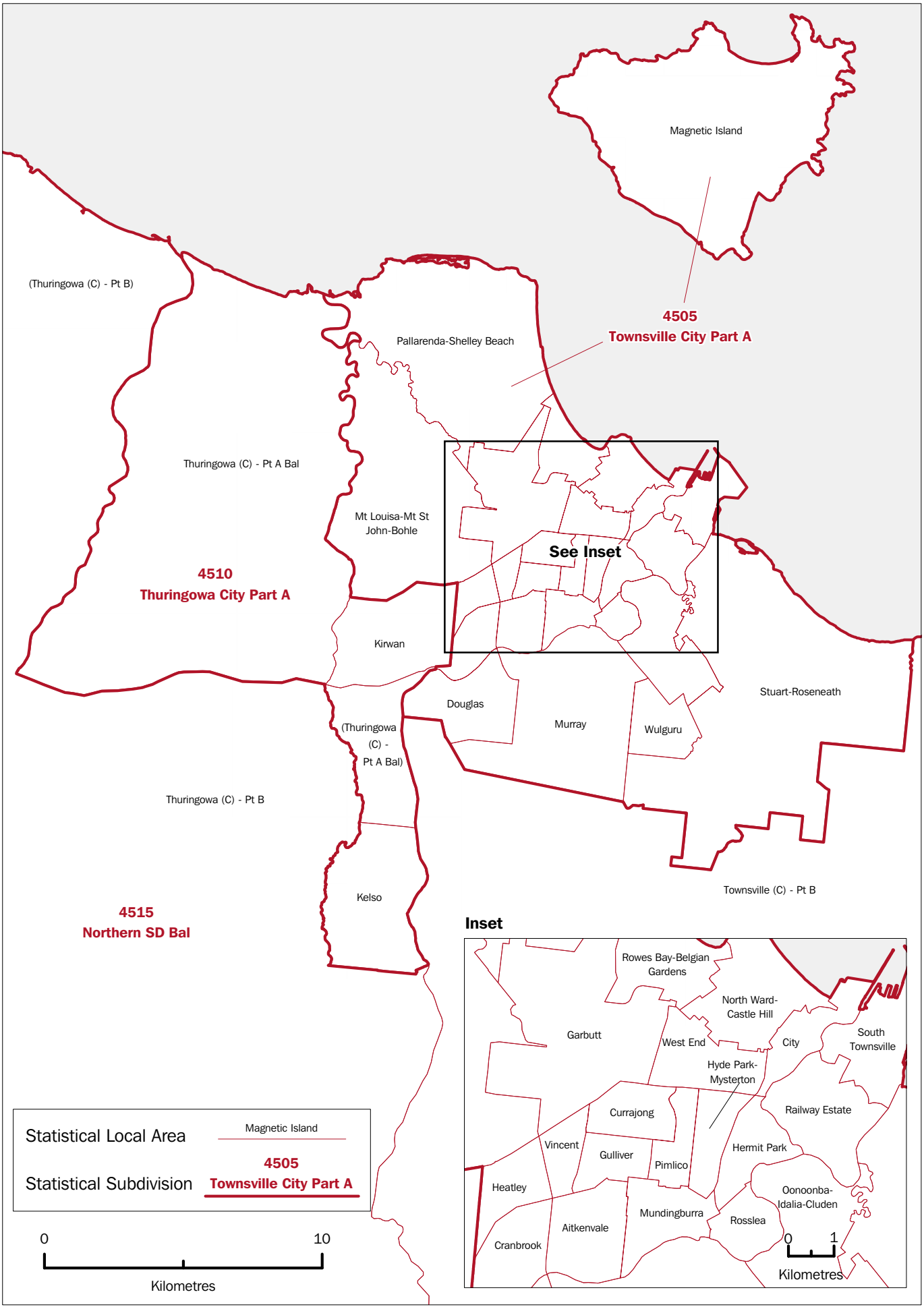
Magnetic Island
(Thuringowa (C) - Pt B)
4505
Townsville City Part A
Pallarenda-Shelley Beach
Thuringowa (C) - Pt A Bal
Mt Louisa-Mt St John-Bohle
See Inset
4510
Thuringowa City Part A
Kirwan
Douglas
Murray
Wulguru
Stuart-Roseneath
(Thuringowa (C) - Pt A Bal)
Thuringowa (C) - Pt B
Kelso
Townsville (C) - Pt B
4515
Northern SD Bal
Inset
Rowes Bay-Belgian Gardens
North Ward-Castle Hill
Garbutt
West End
City
South Townsville
Hyde Park-Mysterton
Currajong
Railway Estate
Vincent
Gulliver
Pimlico
Hermit Park
Heatley
Oonoonba-Idalia-Cluden
Mundingburra
Rosslea
Aitkenvale
Cranbrook
0
1
Kilometres
Statistical Local Area
Magnetic Island
Statistical Subdivision
4505
Townsville City Part A
0
10
Kilometres

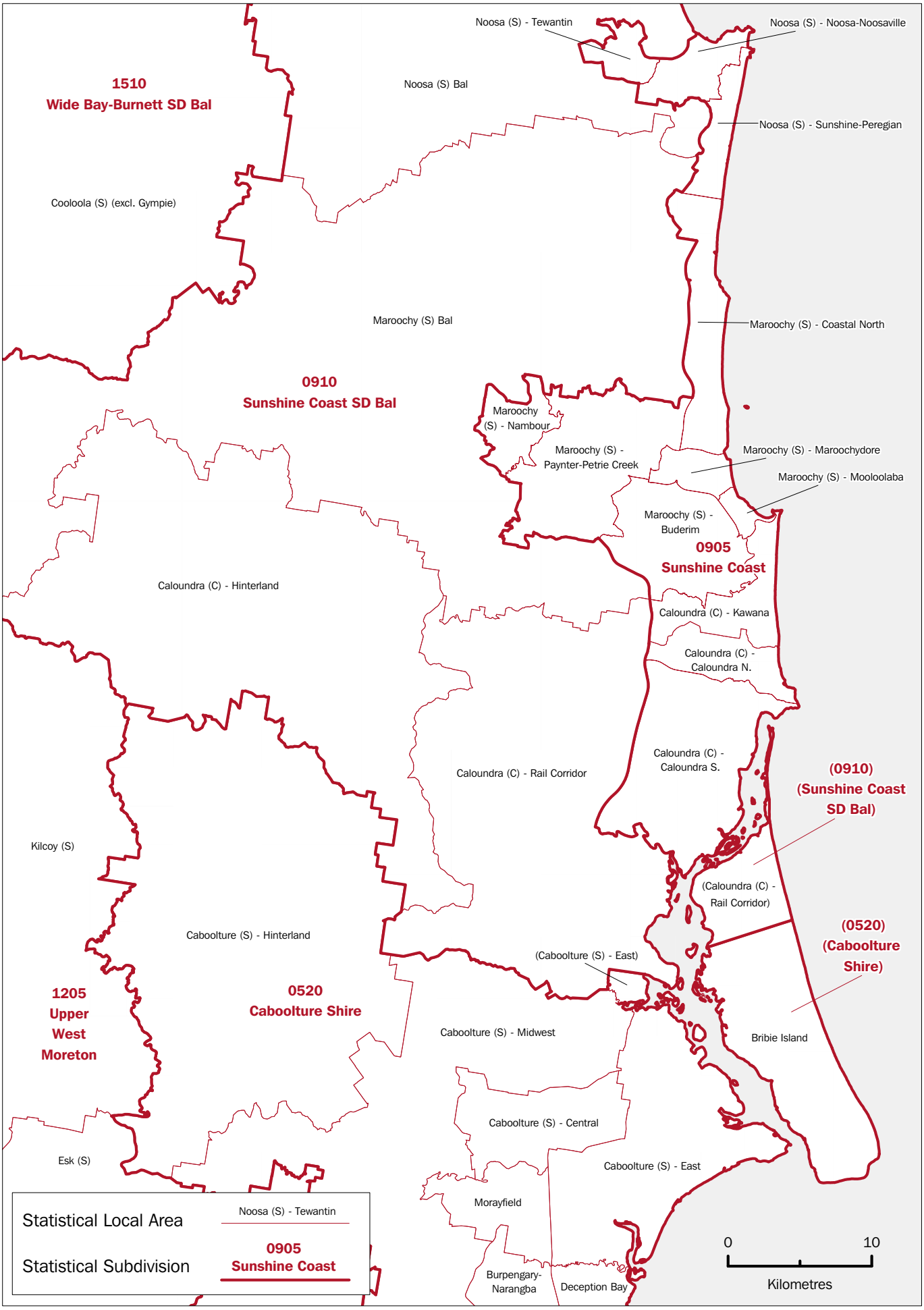
1510
Wide Bay-Burnett SD Bal
Noosa (S) - Tewantin
Noosa (S) - Noosa-Noosaville
Noosa (S) Bal
Noosa (S) - Sunshine-Peregian
Cooloola (S) (excl. Gympie)
Maroochy (S) Bal
Maroochy (S) - Coastal North
0910
Sunshine Coast SD Bal
Maroochy
(S) - Nambour
Maroochy (S) -
Paynter-Petrie Creek
Maroochy (S) - Maroochydore
Maroochy (S) - Mooloolaba
Maroochy (S) -
Buderim
0905
Sunshine Coast
Caloundra (C) - Hinterland
Caloundra (C) - Kawana
Caloundra (C) -
Caloundra N.
Caloundra (C) -
Caloundra S.
Caloundra (C) - Rail Corridor
(0910)
(Sunshine Coast
SD Bal)
Kilcoy (S)
(Caloundra (C) -
Rail Corridor)
(0520)
(Caboolture
Shire)
Caboolture (S) - Hinterland
(Caboolture (S) - East)
1205
Upper
West
Moreton
0520
Caboolture Shire
Caboolture (S) - Midwest
Bribie Island
Caboolture (S) - Central
Esk (S)
Caboolture (S) - East
Morayfield
Statistical Local Area
Noosa (S) - Tewantin
Statistical Subdivision
0905
Sunshine Coast
Burpengary-
Narangba
Deception Bay
0
10
Kilometres

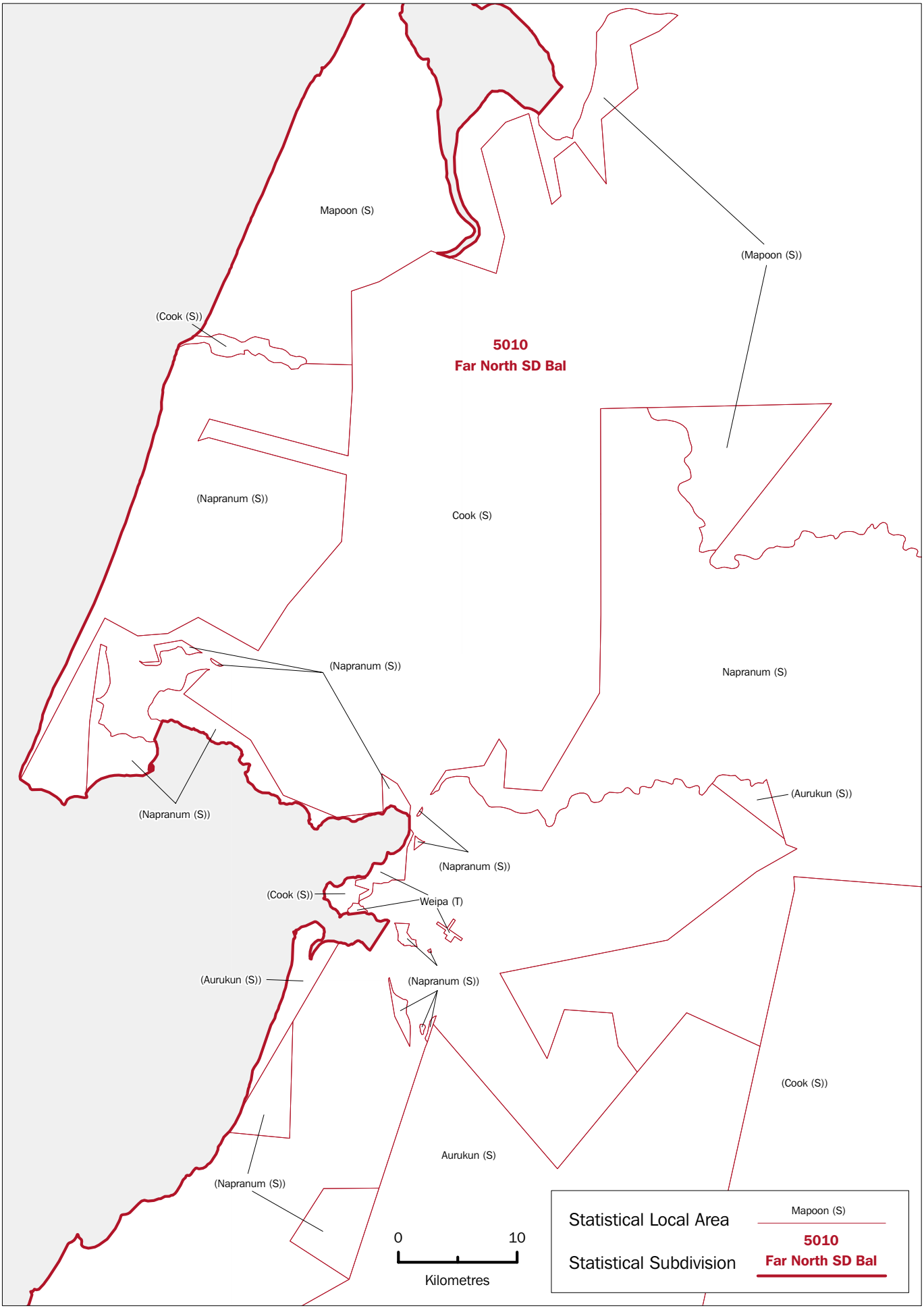
Mapoon (S)
(Mapoon (S))
(Cook (S))
5010
Far North SD Bal
(Napranum (S))
Cook (S)
(Napranum (S))
Napranum (S)
(Napranum (S))
(Aurukun (S))
(Napranum (S))
(Napranum (S))
(Cook (S))
Weipa (T)
(Aurukun (S))
(Napranum (S))
(Cook (S))
Aurukun (S)
(Napranum (S))
0
10
Kilometres
Statistical Local Area
Mapoon (S)
Statistical Subdivision
5010
Far North SD Bal

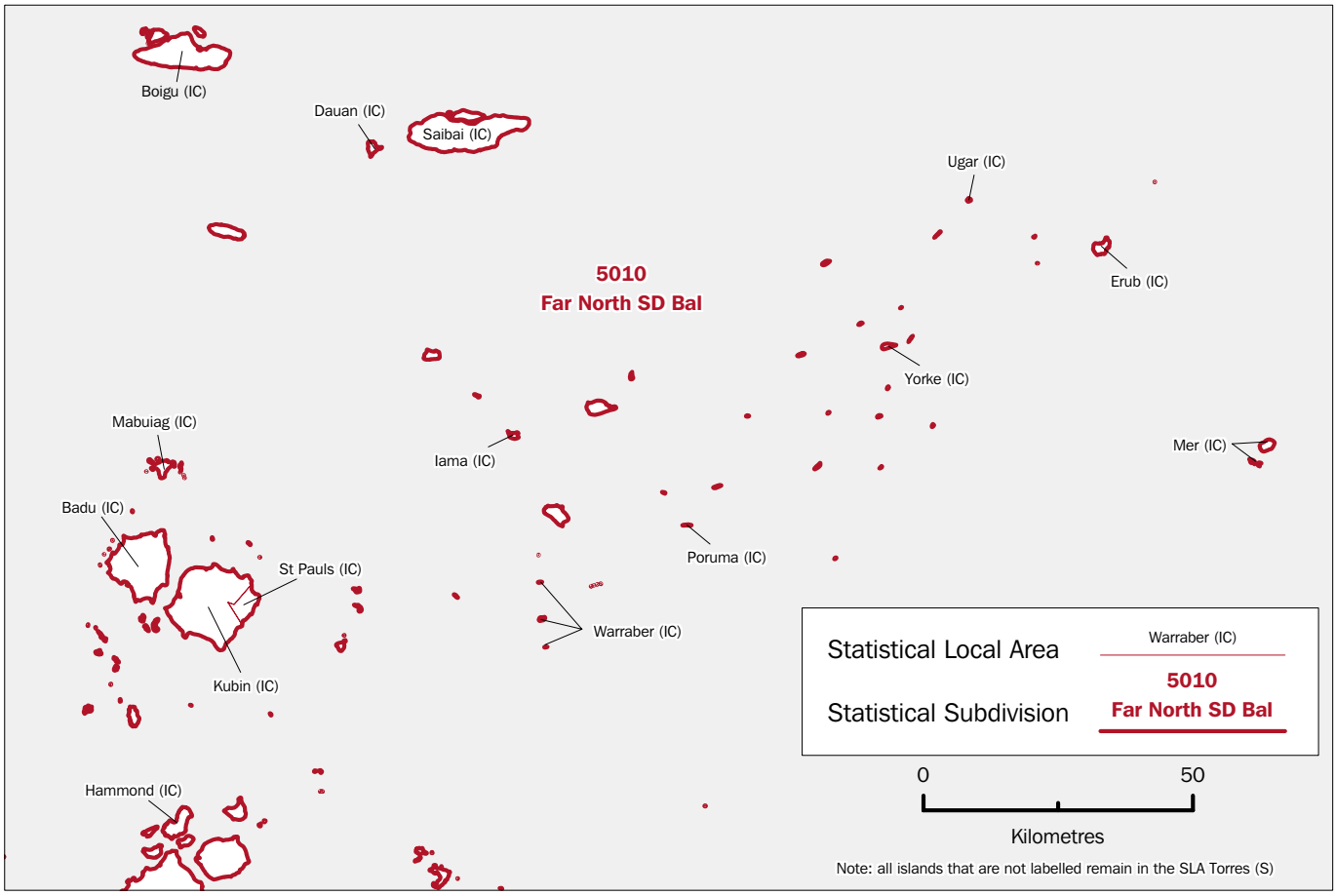

Enlargement 8
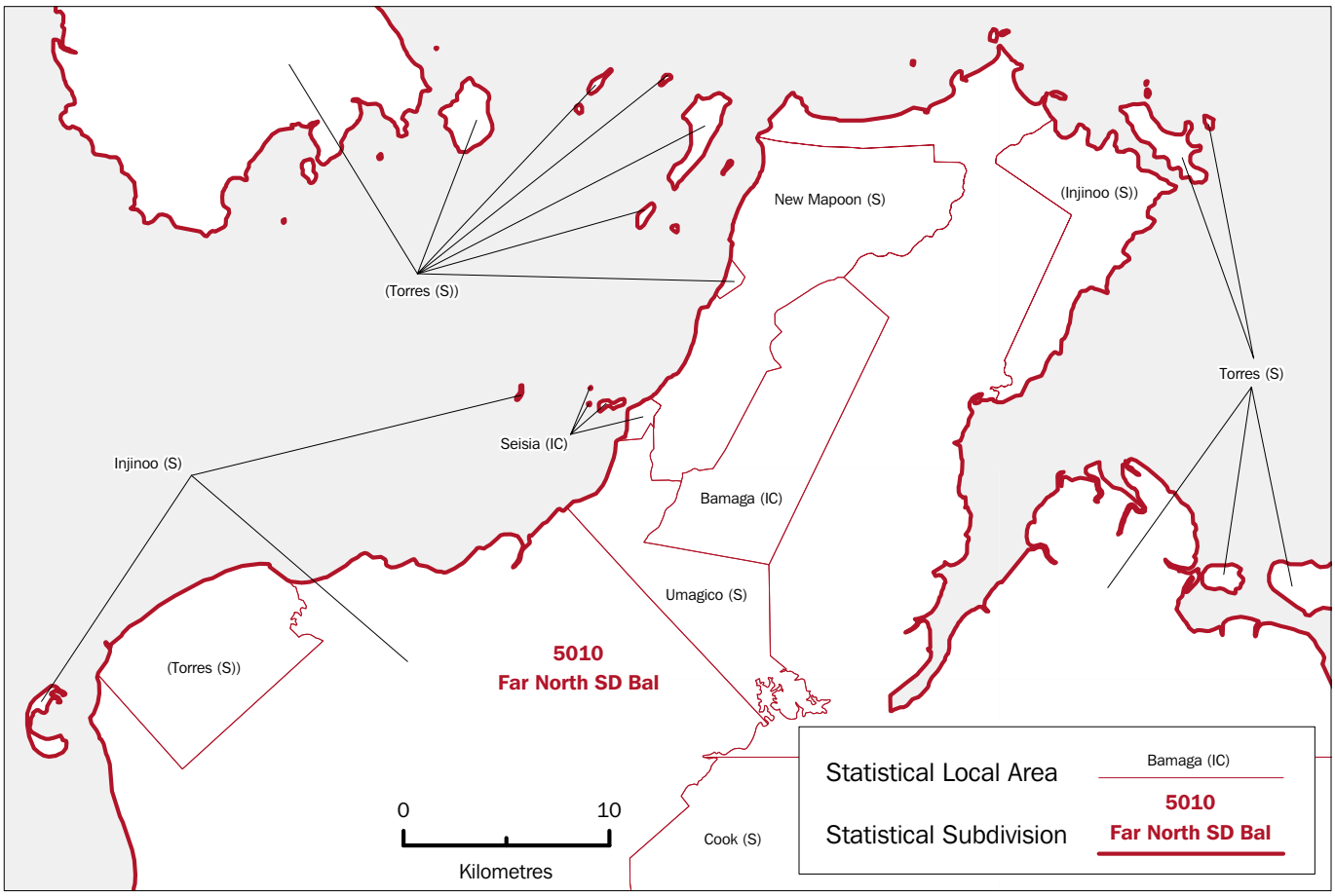
Enlargement 9