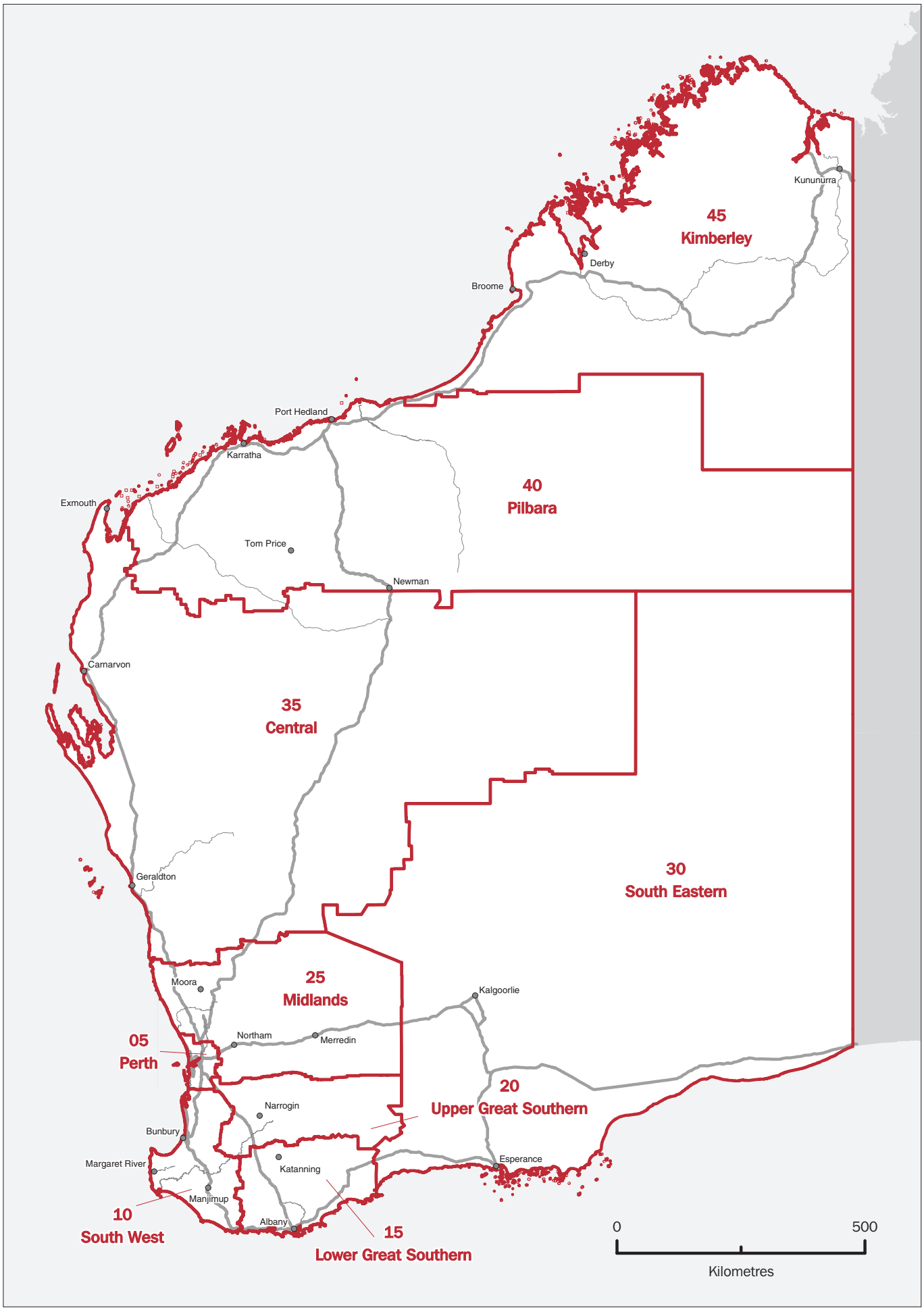
45
Kimberley
Kununurra
Derby
Broome
40
Pilbara
Port Hedland
Karratha
Exmouth
Tom Price
Newman
35
Central
Carnarvon
Geraldton
30
South Eastern
25
Midlands
Moora
Kalgoorlie
Northam
Merredin
05
Perth
20
Upper Great Southern
Narrogin
Bunbury
Margaret River
Katanning
Esperance
Manjimup
10
South West
Albany
15
Lower Great Southern
0
500
Kilometres

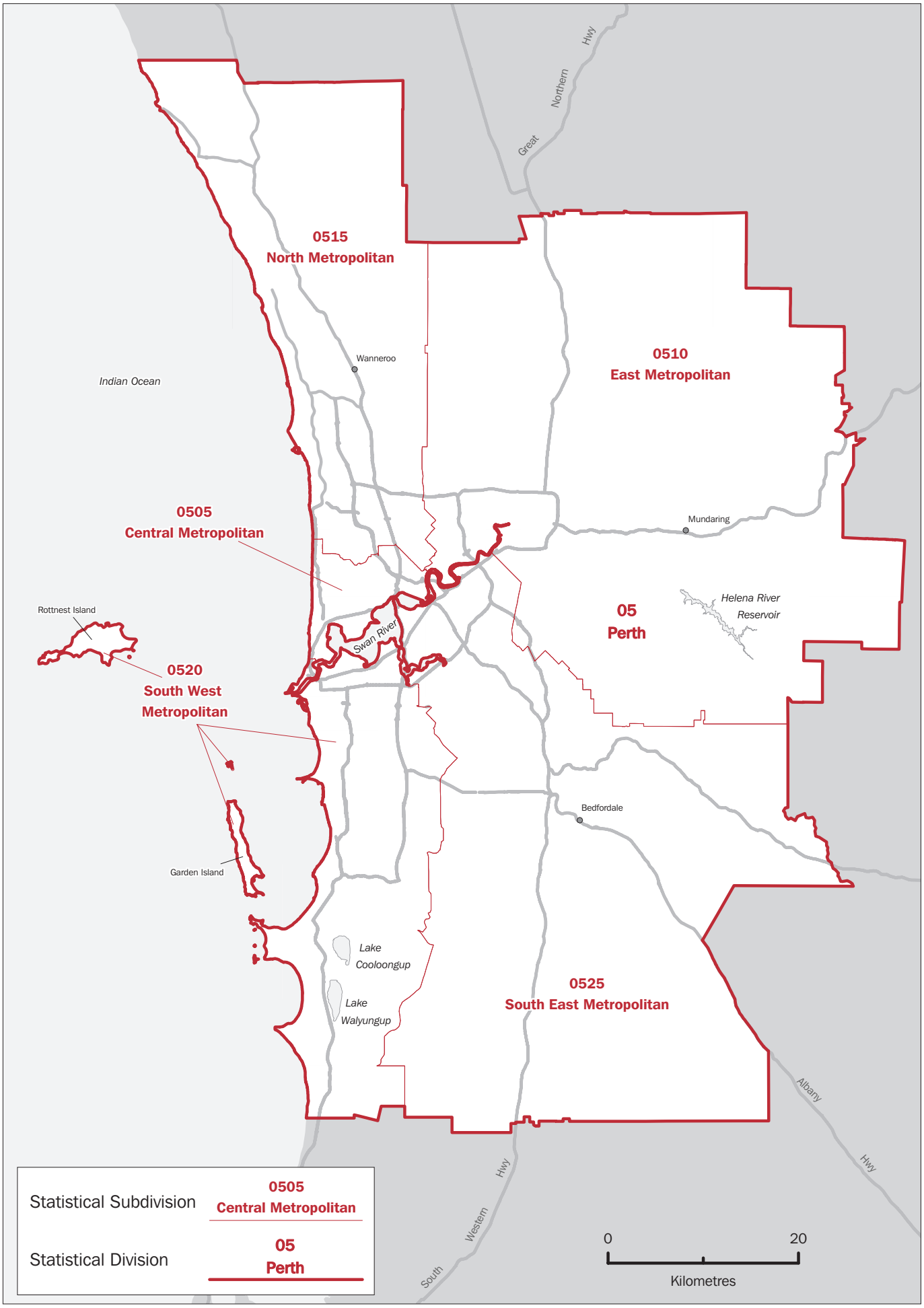
0515
North Metropolitan
0510
East Metropolitan
0505
Central Metropolitan
0520
South West
Metropolitan
05
Perth
0525
South East Metropolitan
Indian Ocean
Wanneroo
Mundaring
Bedfordale
Rottnest Island
Garden Island
Swan River
Helena River
Reservoir
Lake
Cooloongup
Lake
Walyungup
Great
Northern
Hwy
Albany
Hwy
South
Western
Hwy
Statistical Subdivision
0505
Central Metropolitan
Statistical Division
05
Perth
0
20
Kilometres

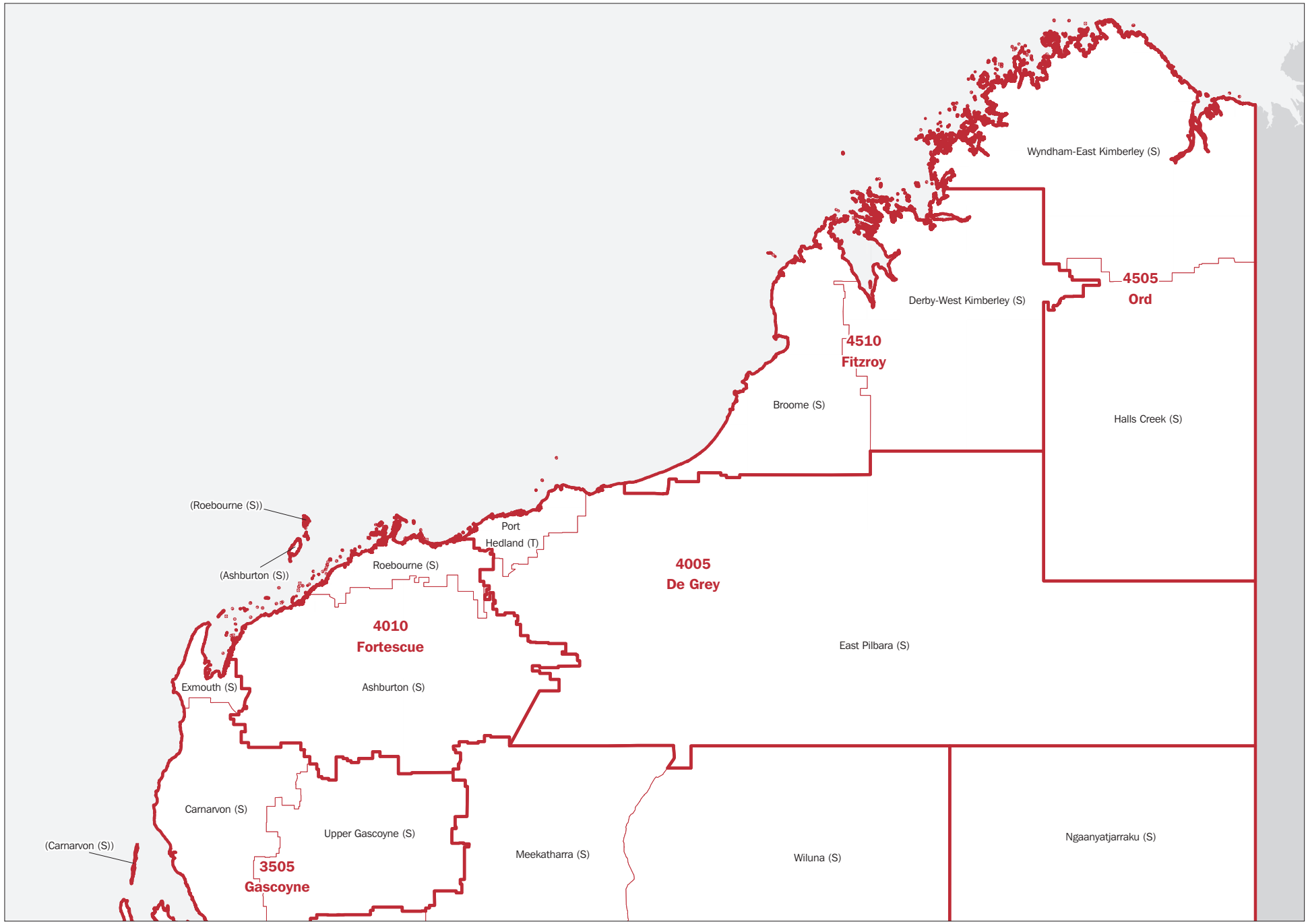
Wyndham-East Kimberley (S)
4505
Ord
Derby-West Kimberley (S)
4510
Fitzroy
Broome (S)
Halls Creek (S)
(Roebourne (S))
Port
Hedland (T)
(Ashburton (S))
Roebourne (S)
4005
De Grey
4010
Fortescue
East Pilbara (S)
Exmouth (S)
Ashburton (S)
Carnarvon (S)
Upper Gascoyne (S)
(Carnarvon (S))
3505
Gascoyne
Meekatharra (S)
Wiluna (S)
Ngaanyatjarraku (S)

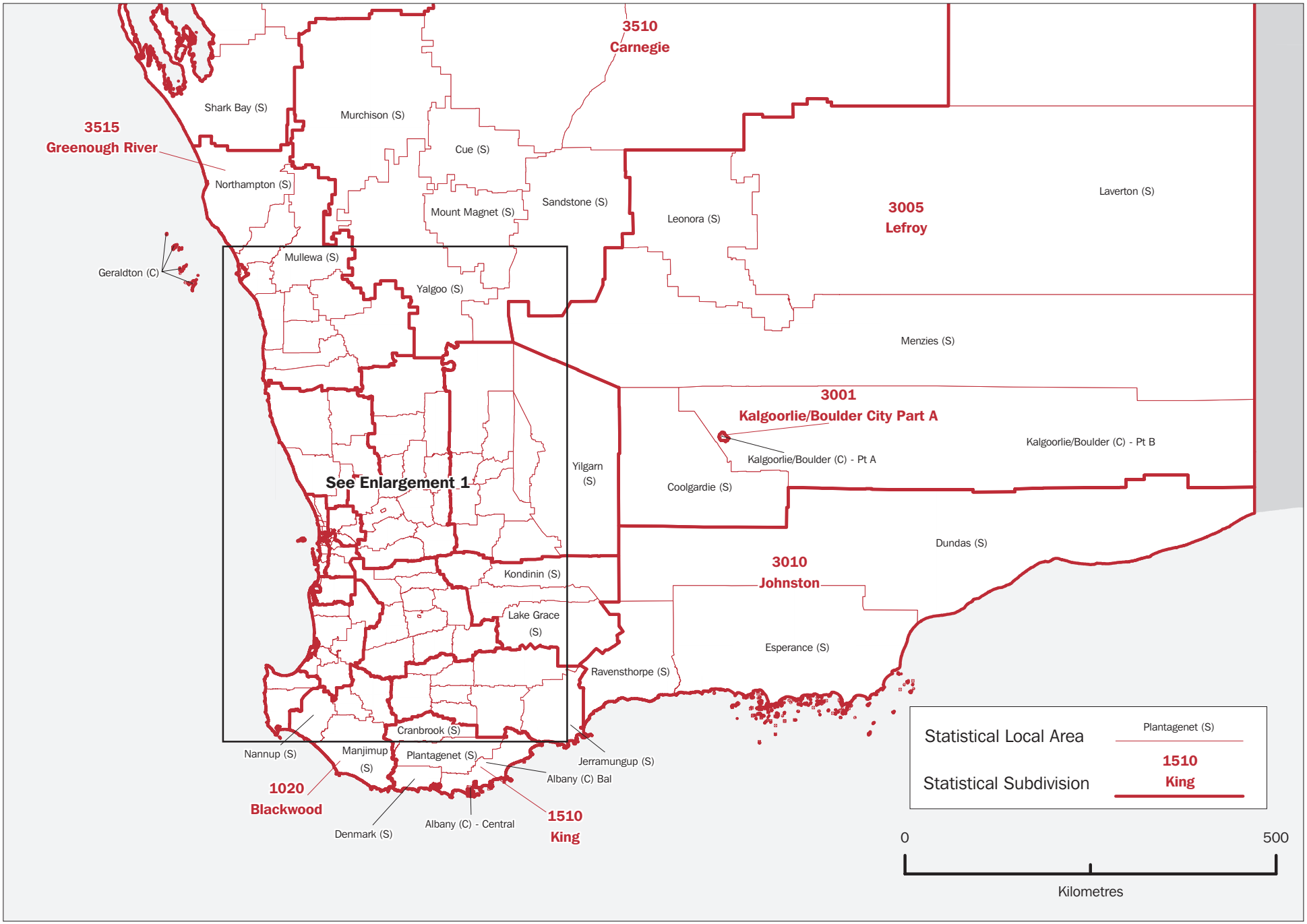
3510
Carnegie
3515
Greenough River
Shark Bay (S)
Murchison (S)
Cue (S)
Northampton (S)
Mount Magnet (S)
Sandstone (S)
Leonora (S)
3005
Lefroy
Laverton (S)
Geraldton (C)
Mullewa (S)
Yalgoo (S)
Menzies (S)
3001
Kalgoorlie/Boulder City Part A
Kalgoorlie/Boulder (C) - Pt B
Kalgoorlie/Boulder (C) - Pt A
Yilgarn (S)
Coolgardie (S)
See Enlargement 1
Dundas (S)
3010
Johnston
Kondinin (S)
Lake Grace (S)
Esperance (S)
Ravensthorpe (S)
Cranbrook (S)
Nannup (S)
Manjimup (S)
Plantagenet (S)
Jerramungup (S)
Albany (C) Bal
1020
Blackwood
Denmark (S)
Albany (C) - Central
1510
King
Statistical Local Area
Plantagenet (S)
Statistical Subdivision
1510
King
0
500
Kilometres

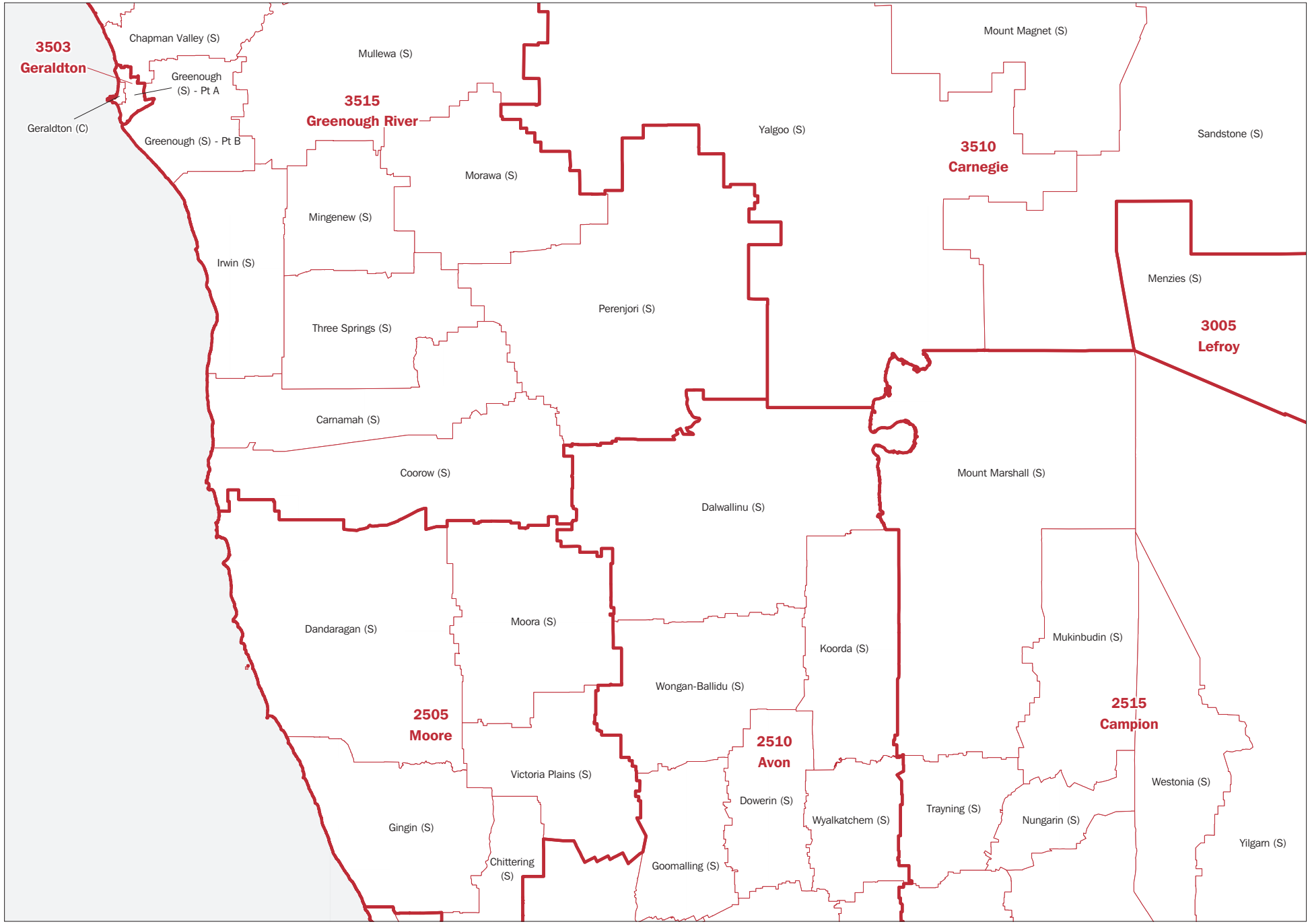
3503
Geraldton
Geraldton (C)
Chapman Valley (S)
Greenough (S) - Pt A
Greenough (S) - Pt B
Mullewa (S)
3515
Greenough River
Morawa (S)
Mingenew (S)
Irwin (S)
Three Springs (S)
Carnamah (S)
Coorow (S)
Yalgoo (S)
Perenjori (S)
Mount Magnet (S)
3510
Carnegie
Sandstone (S)
Menzies (S)
3005
Lefroy
Mount Marshall (S)
Dalwallinu (S)
Dandaragan (S)
Moora (S)
2505
Moore
Wongan-Ballidu (S)
Koorda (S)
Mukinbudin (S)
2515
Campion
2510
Avon
Victoria Plains (S)
Dowerin (S)
Wyalkatchem (S)
Trayning (S)
Nungarin (S)
Westonia (S)
Yilgarn (S)
Gingin (S)
Chittering (S)
Goomalling (S)

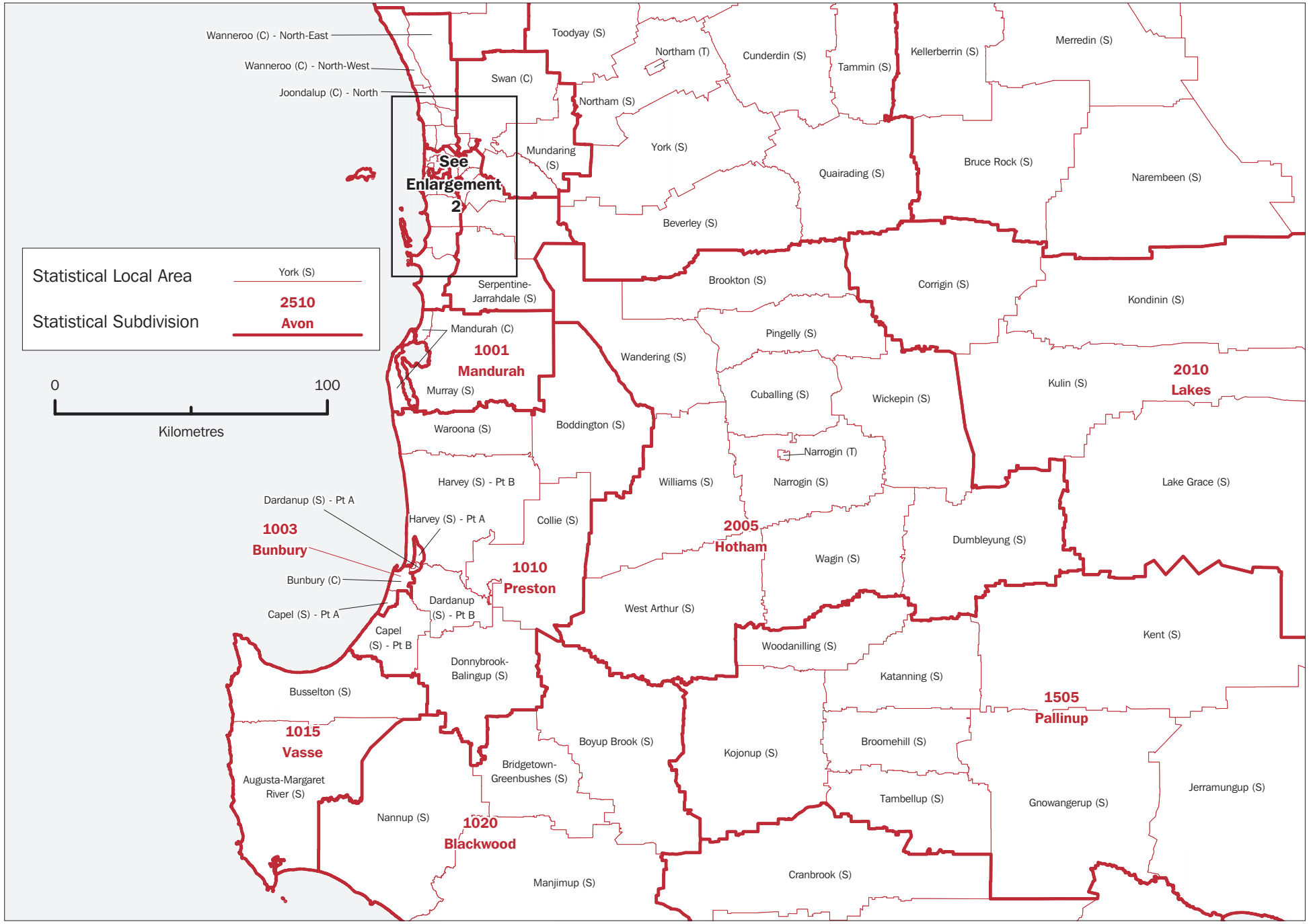
Statistical Local Area
York (S)
Statistical Subdivision
2510
Avon
0
100
Kilometres
Wanneroo (C) - North-East
Wanneroo (C) - North-West
Joondalup (C) - North
See Enlargement 2
Toodyay (S)
Northam (T)
Cunderdin (S)
Tammin (S)
Kellerberrin (S)
Merredin (S)
Swan (C)
Northam (S)
Mundaring (S)
York (S)
Quairading (S)
Bruce Rock (S)
Narembeen (S)
Beverley (S)
Serpentine-Jarrahdale (S)
Brookton (S)
Corrigin (S)
Kondinin (S)
Mandurah (C)
1001
Mandurah
Pingelly (S)
Wandering (S)
Kulin (S)
2010
Lakes
Murray (S)
Cuballing (S)
Wickepin (S)
Waroona (S)
Boddington (S)
Narrogin (T)
Harvey (S) - Pt B
Williams (S)
Narrogin (S)
Lake Grace (S)
Dardanup (S) - Pt A
Harvey (S) - Pt A
Collie (S)
1003
Bunbury
2005
Hotham
Dumbleyung (S)
Wagin (S)
Bunbury (C)
1010
Preston
Dardanup (S) - Pt B
Capel (S) - Pt A
West Arthur (S)
Capel (S) - Pt B
Kent (S)
Woodanilling (S)
Donnybrook-Balingup (S)
Katanning (S)
Busselton (S)
1505
Pallinup
1015
Vasse
Boyup Brook (S)
Kojonup (S)
Broomehill (S)
Bridgetown-Greenbushes (S)
Augusta-Margaret River (S)
Tambellup (S)
Gnowangerup (S)
Jerramungup (S)
Nannup (S)
1020
Blackwood
Manjimup (S)
Cranbrook (S)

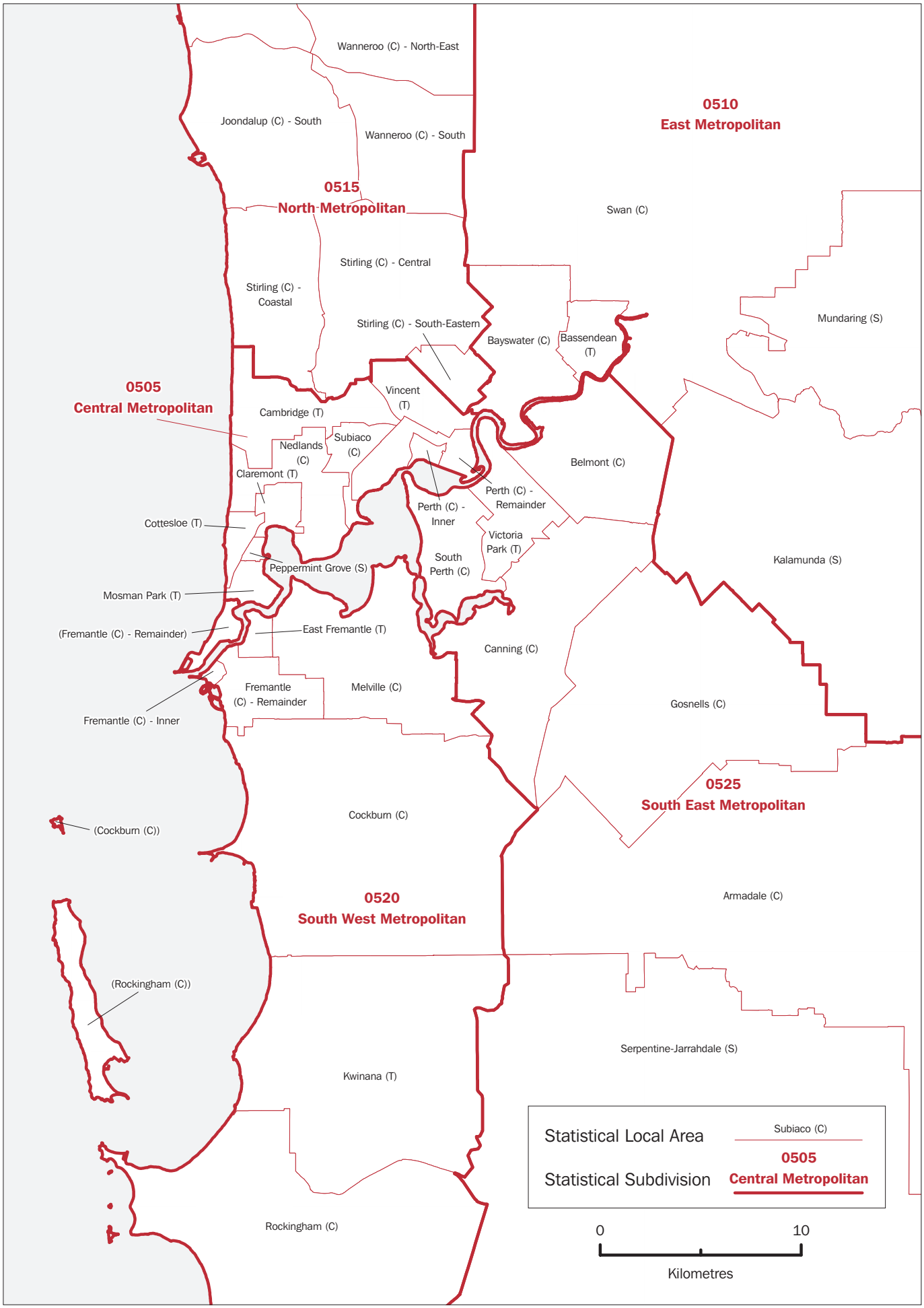
Wanneroo (C) - North-East
Joondalup (C) - South
Wanneroo (C) - South
0510
East Metropolitan
0515
North Metropolitan
Swan (C)
Stirling (C) - Central
Stirling (C) - Coastal
Stirling (C) - South-Eastern
Bayswater (C)
Bassendean (T)
Mundaring (S)
0505
Central Metropolitan
Vincent (T)
Cambridge (T)
Subiaco (C)
Nedlands (C)
Claremont (T)
Belmont (C)
Perth (C) - Remainder
Perth (C) - Inner
Cottesloe (T)
Victoria Park (T)
South Perth (C)
Peppermint Grove (S)
Kalamunda (S)
Mosman Park (T)
(Fremantle (C) - Remainder)
East Fremantle (T)
Canning (C)
Fremantle (C) - Remainder
Melville (C)
Gosnells (C)
Fremantle (C) - Inner
0525
South East Metropolitan
(Cockburn (C))
Cockburn (C)
0520
South West Metropolitan
Armadale (C)
(Rockingham (C))
Serpentine-Jarrahdale (S)
Kwinana (T)
Statistical Local Area
Subiaco (C)
Statistical Subdivision
0505
Central Metropolitan
Rockingham (C)
0
10
Kilometres